



Village of Steger Initial Lead Service Line Replacement Plan

REL Project 22-R0342

April 15, 2024



Table of Contents

1.0	Overview	1
1.1	Introduction	1
2.0	Background Information	1
2.1	Location	1
2.2	Community Water Supply (CWS).....	1
3.0	Lead Service Line Inventory (LSLI)	1
3.1	Summary.....	1
3.2	Previous Replacements.....	2
4.0	Funding Considerations	2
4.1	Federal & State Funding Sources.....	3
4.1.1	IEPA State Revolving Fund (SRF).....	3
4.1.2	Illinois Department of Commerce and Economic Opportunity (DCEO) Grant.....	3
4.1.3	HUD Community Development Block (CDB) Grant.....	4
4.1.4	Congressional Discretionary Funding.....	4
4.1.5	United States Environmental Protection Agency (USEPA) Community Change Grants	4
4.2	Revenue-Generating Funding Sources	4
4.2.1	Increased Local Sales Tax	4
4.2.2	Resident Cost Sharing	4
4.2.3	Water Rate Increase	5
4.2.4	Increase of Other Tax Sources	5
4.3	Potential Funding.....	5
4.4	Financial Plan	5
5.0	Prioritization	5
5.1	Risk Factors.....	5
5.2	Prioritization Factors by Vermont Department of Environmental Conservation	5
5.3	Emergency Work-related Lead Service Line Replacement (EW-LSLR).....	6
6.0	Lead Service Line Replacement (LSLR)	7
6.1	Scope of LSLR.....	7
6.2	Replacement Methods	7
6.3	Completed LSLR.....	8
7.0	Workforce Development	9
8.0	Resident Communication and Outreach	10

Appendices

Appendix 1 Code of Ordinances
Appendix 2 Complete Lead Service Line Inventory
Appendix 3 Building Age Map
Appendix 4 Water Rates
Appendix 5 LSLR Details
Appendix 6 Lead Service Line Replacement Outreach Materials

Steger

1.0 Overview

1.1 Introduction

The Lead Service Line Replacement and Notification Act (Act), State of Illinois Public Act 102-0613, went into effect on January 1, 2022. This Act required that every owner or operator of a community water supply (CWS) that has known or suspected lead service lines (LSLs) create a plan to replace each lead and galvanized service line (if connected downstream of lead piping); submit that initial plan to the Illinois Environmental Protection Agency (Agency) by April 15th, 2024; submit by April 15th of each year after 2024 until 2027 an updated lead service line replacement plan to the Agency; and submit by April 15th, 2027 a final lead service line replacement plan to the Agency. The Act also requires that the plan is posted on the community water supply's website.

The Act also requires that the plan is posted on the community water supply's website. This Plan will be available on the Village's website until April 15, 2025, at which time it will be replaced with an updated Plan.

The Village of Steger has prepared an initial Lead Service Line Replacement Plan (Plan) in compliance with the Act and its requirements. The Plan includes the name and identification number of the CWS; an inventory of the total service lines, known and suspected LSLs, and LSLs that have been replaced since 2020; a proposed replacement schedule; a cost analysis with financing options; a prioritization plan; community outreach measures; and workforce development measures.

2.0 Background Information

2.1 Location

The Village of Steger is located in Cook and Will County in northeastern Illinois approximately 33 miles south of downtown Chicago in Cook County, IL. The Village is bounded by South Chicago Heights to the north, Crete to the south, University Park and Park Forest to the west, and Sauk Village to the east. The Village corporate boundaries encompass an area of approximately 3.40 square miles.

2.2 Community Water Supply (CWS)

The Community Water Supply (CWS) is named Steger and is IEPA Water System No. IL0314860. The CWS serves a population of 9,700 and has 2,884 service connections as reported to the IEPA and posted to Illinois.gov under the Illinois Drinking Water Watch.

The CWS takes ownership of the service line extending from the water main to the water shut-off valve or Buffalo Box (b-box)/curb stop while the property owner takes ownership of the service line from the water shut-off valve or Buffalo Box (b-box)/curb stop according to the City's Code of Ordinances, listed in Appendix 1.

3.0 Lead Service Line Inventory (LSLI)

3.1 Summary

The definitions of water service line materials in the CWS's inventory adheres to the definitions provided by the Illinois EPA. These definitions are outlined in the table below.

Service Line Material
Copper – No Lead Solder (C)
Galvanized Requiring Replacement (GRR)
Lead (L)
Cast/Ductile Iron (O)
Unknown (U)
Unknown Not Lead (UNL)

The CWS has made ongoing efforts to complete its inventory. These efforts include those listed below: reviewing resident surveys, water meter replacement records, a property’s building age, exploratory excavations at targeted locations, visual inspection of interior service lines, and predictive modeling for properties without known material type.

- **Building Age:** For those buildings constructed after 1988, service lines are assumed to be non-lead on both the public and private sides.
- **Historical Records:** Where available, historical records were used to identify service line material. Historical records could include water meter replacement records, water main replacement records, water main tapping cards, water meter cards, permit records, and documentation from maintenance and repairs.
- **Visual Identification:** The CWS staff recorded service line material when entering private property.
- **Resident-Provided Photos:** The CWS distributed a survey in which residents could provide photos of their service line. A sample survey mailer is included in Appendix 6. Trained staff identify the service line material based on the photos and the photo and material are recorded and saved on the CWS GIS.
- **Exploratory Excavations:** Very few records contain information on the public-side service line material. A contractor excavated in the parkway to determine public-side material at select locations to determine lead density throughout the service area.
- **Predictive Modeling:** Those addresses for which there are no historical records or survey responses to verify the private side of the material and are within the time period in which lead services were installed were included in a machine learning predictive model that correlates service line material to building characteristics. Any addresses that have a greater than 50% chance of having a lead service is considered suspected lead on the inventory spreadsheet.

The current inventory includes:

- The total number of services lines in the CWS for the current year;
- The material composition of each service line in the CWS’s distribution system;
- The count of suspected lead service lines identified since the last inventory submission;
- The number of suspected or known lead service lines replaced since the last inventory submission

A copy of the inventory submitted to the Agency that lists the total number of service line connections, total LSLs, and total suspected LSLs is included in Appendix 2. A map of the building ages in the CWS is included in Appendix 3. Buildings built prior to 1970 have a higher probability of having a lead service.

Service Material	# of Services	
	Private	Public
Lead (L)	594	35
Unknown (U)	16	1412
Galvanized Requiring Replacement (GRR)	32	1
Not Lead	2243	1437

3.2 Previous Replacements

The CWS has not begun replacing lead and galvanized service lines.

4.0 Funding Considerations

The funding sources for the Lead Service Line Replacement (LSLR) Program will be considered and evaluated in this section. A proposed funding plan to meet the requirement to complete the LSLR within the fifteen (15) year replacement timeframe will be presented.

Based on an inventory of 643 LSLs and a replacement cost of \$11,000, the CWS will need \$7,073,000 to fund the LSLR Program. The CWS will likely use a combination of the funding sources described in this section. With a mandated replacement rate of 7%, the CWS will plan to replace 46 LSLs annually at a projected cost of \$506,000.

4.1 Federal & State Funding Sources

Other possible funding sources would be periodically evaluated for favorability and affordability. These funding sources could include:

Illinois Environmental Protection Agency (IEPA) State Revolving Fund Loan Program (SRF)

Illinois Department of Commerce and Economic Opportunity (DCEO) Grants

HUD-administered Community Development Block Grant (CDBG)

Congressional Discretionary Funding

United States Environmental Protection Agency (USEPA) Community Change Grants

LeadCare Cook County

Rebuild Illinois Program

4.1.1 IEPA State Revolving Fund (SRF)

The Bipartisan Infrastructure Act reserved \$15 billion in funding for LSLR in the United States over five years. To date, the State of Illinois has received \$337.1 million in the first two years of funding. The amount of funding reserved for LSLR in the State of Illinois for the next three years is unknown. This funding is available as low-interest and forgivable loans allocated through the Illinois EPA SRF loan program.

The IEPA SRF loan program awards loans according to census tract scoring that considers demographic information that will be discussed in more detail in the Prioritization section. A preliminary census tract ranking system was developed with available census data and 2023 inventory information. The ranking may change with updates to the census demographic data or with any changes in the number and density of lead services. This ranking system is developed using the best available knowledge and will be updated annually with new information.

For planning purposes, the CWS will assume that it receives forgivable loans for LSLR in census tracts with a combined score higher than 300 and 0% interest loans for LSLR in census tracts with a combined score higher than 250. The highest scoring census tract within the CWS is listed in the table below. This score does not account for lead density; therefore, it is expected that the actual score will be higher and will be competitive for a 0% interest loan.

0% Interest Loan Census Tract	Score	Rank	LSLs
Census Tract 8296, Cook County, Illinois	220	2568	288

The CWS has already been awarded \$2.755 million in an IEPA SRF forgivable loan, which could fund approximately 180 LSLRs and current estimates suggest that the SRF loan program could provide 0% interest loans for 288 LSLRs. The funding accounts for 45% of the CWS's LSLRs. The funding related to these replacements is estimated to be approximately \$3,168,000.

4.1.2 Illinois Department of Commerce and Economic Opportunity (DCEO) Grant

The Office of Community Development supports economic development, community development, and infrastructure improvements in Illinois communities with substantial low-to-moderate-income populations. Various DCEO grants can be used for LSLR funding. The CWS will periodically review available grants.

4.1.3 HUD Community Development Block (CDB) Grant

The Office administers the federally funded Community Development Block Grant (CDBG) program that assists low-income populations. LSLR Programs are eligible for CDBG funding in qualifying areas. The CWS will evaluate their eligibility for CDBG funding.

4.1.4 Congressional Discretionary Funding

Each member of the United States Congress receives an allotment of grant funding to be used at their discretion annually. While no funding has been awarded and it is unlikely that Congressional Discretionary Funding will be a significant source of funding, this source of funding is still an option to fund a portion of a project.

4.1.5 United States Environmental Protection Agency (USEPA) Community Change Grants

The USEPA has recently funded \$2 billion for the Community Change Grants to be used in pollution reduction projects, which would include lead service line replacements. The maximum amount the CWS may receive for lead service line replacements is \$20 million. The below census tracts are eligible for Community Change Grant funding. Those census tracts that are in bold are unlikely to receive IEPA SRF funding and are the suggested project areas for a Community Change grant award. Were the CWS to receive a USEPA Community Change Grant award, this may be sufficient to replace nearly all of the LSLs in the system.

Census Tract	LSLs
Census Tract 8296, Cook County, Illinois	288
Census Tract 8837, Will County, Illinois	350

4.2 Revenue-Generating Funding Sources

The local and direct revenue generating methods that are evaluated in the Plan are:

- Increased local sales taxes
- Resident cost sharing
- Water rate increase
- Increase of other taxes

The proposed taxes and fees would be continuous revenue sources set at rates to meet the mandated annual LSLR rate.

4.2.1 Increased Local Sales Tax

Communities, counties, and sports authorities have imposed a modest sales tax increase over a determined period of time to generate revenue from the constituents that benefit from the proposed improvement.

The Village of Steger currently has no municipal Sales Tax. The sales tax rate for retail sales in Steger is variable due to the Village being in both Cook County and Will County. It is unlikely for the Village to introduce a municipal sales tax for these replacements.

4.2.2 Resident Cost Sharing

Resident cost sharing is another revenue-generating method that shares the cost of replacement with those whose properties are affected. A cost sharing program that includes a \$25/month replacement charge on the water bill for twenty years would generate \$300 per LSLR per annum and \$6,000 over the repayment period. This repayment amount covers the approximate cost of the private side of the replacement while remaining affordable for affected water customers.

The CWS will evaluate this method based on affordability and ease of implementation. This method would require the ability to tie the cost sharing to the property title so that it transfers with any change of property ownership. This method is also more feasible when the intent is to cover annual loan repayments versus the total construction cost for that year.

4.2.3 Water Rate Increase

The CWS can consider raising rates to fund the LSLR Program. The rate increase will be evaluated for affordability and for its ability to fund the Program. A rate increase of 5% would generate an additional \$110,800 annually. The current water rates are included in Appendix 4.

4.2.4 Increase of Other Tax Sources

Besides sales and property taxes, the State of Illinois has about twenty-six other revenue sources as taxes, fees, assessments, license fees, lottery, use fees, transfer tax and user fees ranging from Automobile Renting Occupation and Use Tax to Video Gaming Tax and License Fee. The time to enact a tax in any form to fund the LSLR is prohibitive and the likelihood of enactment is very low, based on existing taxes. Additional revenue from State funding or from Federal sources into a State administered fund is not guaranteed.

4.3 Potential Funding

The CWS could use a combination of any of the methods discussed above to generate sufficient funds to cover the replacement costs. However, it is the intent of the CWS to maximize grants and forgivable loan awards to cover LSLR costs.

4.4 Financial Plan

The CWS will consider all funding sources listed above. The financial plan, like the other elements of the Plan, is a living document and can change as the availability of funding changes. Currently, the CWS plans to take advantage of the SRF loan program to fund the next seven years of replacements.

The CWS will continue to develop a financial plan for future replacements as more information on the inventory, bidding environment, and funding is gathered.

5.0 Prioritization

Since the number of LSLs in the system exceeds the number of replacements the CWS can afford in a single year, the LSLR Program must include an element of prioritization. The CWS will follow the mandated replacement rate of 7% or 46 LSLs per year for 15 years laid out in the Act. The CWS will prioritize replacement project areas based on risk factors and planned companion infrastructure projects.

5.1 Risk Factors

The population most at risk of exposure to lead and with the highest health risks when exposed is children and seniors in disadvantaged areas. The IEPA SRF loan program incorporates census data for median household income, children under the age of 6, unemployment rate, poverty rate, social security rate, and supplemental security income to prioritize at-risk populations. The CWS will use the IEPA SRF scoring system to prioritize those areas with the most at-risk populations.

The CWS will also prioritize replacements in high-risk facilities such as daycares, schools, parks, hospitals, and nursing homes.

5.2 Prioritization Factors by Vermont Department of Environmental Conservation

When the service area of the CWS with the same level of risk contains more lead services than can be replaced in a year, the CWS will consider companion infrastructure projects such as water main replacements, water meter replacements, and road resurfacing projects when prioritizing each year's project area.

The Vermont Department of Environmental Conservation developed a prioritization rubric as a standard and transparent method for determining replacement order according to the factors discussed. The table below lists the prioritization factors and priority points as recommended by the Vermont Department of Environmental Conservation and then the priority points developed by the CWS to account for the Illinois-specific requirements of the Act and IEPA SRF-funding.

As each LSL is identified and categorized with any possible number of the prioritization factors listed below, the summation of the factors yields a prioritization points Score using the rubric, as a guide to scoring based on the criteria, as shown below.

Priority Points – Vermont Department of Environmental Conservation	CWS /REL Priority Points	Prioritization Factor	LCRR Requirement
10	8	Known Lead Service Line	Required
10	80	Populations Most Sensitive to the Effects of Lead • Schools and Day Care Facilities • Homes with children and/or adults who are pregnant or may become pregnant	Required
10	10	Disadvantaged Communities	Required
8	8	Known GRR Service Line	Required
5	2	Populations Most Sensitive to the Effects of Lead • Nursing Homes • Medical Facilities	Not Required
5	8	Companion Projects (concurrent infrastructure projects)	Not Required
5	8	Compact Projects (concurrent project in the same area)	Not Required
3	8	Long Length Lead Pipe Projects (or high lead results)	Not Required
2	6	Other Factors Listed in ANSI/AWWA C810-17 § II.A. • Service lines physically disturbed by digging, excavation, repair, or other activities • Existing partial lead service line replacements • Consideration of presence of lead goosenecks or pigtails	Not Required
N/A	20	Funding Eligibility	Not Required
N/A	5	LSL Density	Not Required
1	5	Other Factors Significant to the Water System	Not Required

5.3 Emergency Work-related Lead Service Line Replacement (EW-LSLR)

LSLR instances arising from emergency repairs often require an on-call contractor to complete the work of drilling a service line into a private building. The IL LSLR&N Act states that the CWS must provide the option of replacing a property owner’s service line if the property owner requests the full replacement. The CWS is not required to fund the full replacement. Funding terms will be discussed at the time of the work.

The Village shall consider developing an on call contractor pool through a qualifications process that can bid on individual project's emergency work.

6.0 Lead Service Line Replacement (LSLR)

6.1 Scope of LSLR

The work shall consist of the removal and replacement of lead or galvanized iron water services for buildings within the specified service area. The area will be determined based on prioritization, material, building age, and funding limits, but all will be within the corporate boundaries of the CWS. New copper service lines shall be installed for full and partial lead service line replacement. Full lead service line replacement shall be defined as connecting from the water main to inside the building. Partial service line replacement shall be defined as connecting from the curb box (B-box or buffalo box) to the water main. No lead piping will be left in the water system. Partial replacements will only occur where the existing service is partially lead or galvanized. Cross-sectional replacement details are included in Appendix 5.

Replacements will begin in Census Tract 8296. These replacements are expected to last seven years at the mandated replacement rate but will depend on the maximum amount of annual IEPA SRF funding received.

6.2 Replacement Methods

The methods of installing the new service are described below. To minimize impacts to residential property and to reduce restoration, trenchless methods are preferred.

Open cut: Open cut trenching is the typical method used by plumbers, especially for properties slated for demolition and replacement. It involves digging a trench, which can cause significant exterior disruption to property owners. Interior disturbances depend on whether the basement is finished. Despite its disturbance, open cut trenching is often the most cost-effective option, particularly when restoration costs are minimal. This approach is advised based on individual circumstances.

Trenchless: Trenchless installation of water services is being explored to address concerns such as economic impact, landscape disruption, and social inconveniences associated with traditional open cut methods. Advances in trenchless technologies offer a more efficient alternative in certain situations, minimizing surface disruption and restoration time. These methods are socially appealing as they cause less destruction and require less restoration compared to open cut techniques.

Standard Horizontal Directional Drilling: Standard Horizontal Directional Drilling (HDD) involves using a drill rig on the ground surface to create a tunnel underground. To reach a depth of about 5'6" below the ground surface, the drill rig head must be positioned approximately 30 feet away from the final depth point of the water service. This may require closing the road for safety. While many pipeline and cable contractors employ this method, plumbing contractors often subcontract it out as specialty work.

Pipe pulling: Pipe pulling is the most cost-effective method among trenchless options for installing water services. It involves using the path of the existing pipe, eliminating the need for additional excavation. A new water service pipe is pulled along the existing route, often with a winch or excavator bucket with a cable. The new copper service is connected to the existing lead service in the home, effectively replacing it using the borehole left by the removed lead pipe.

The connection to the water main typically incorporates the use of a tapping sleeve and is done by a licensed plumber. The licensed plumber also connects the new service line to the existing water meter inside the house according to the State of Illinois plumbing code.

Prior to completion of the work, the Contractor shall provide each address that received a new service line with a Point of Use water filter that meets both NSF/ANSI 42 and 53 certifications for lead reduction with a minimum capacity of 0.5 gallons and six months of replacement cartridges or a minimum of 150 gallons of filtration capacity. The filter shall not be a permanent faucet filter. The Contractor shall have the resident provide a signature to acknowledge receipt of the filter on a form provided by the Village. The form shall be turned in with other documentation.

Prior to beginning the work of connecting the new service inside the house, the water supply to the service line and the property owner shall be shut off to avoid release of particulate lead into the property owner’s premises. After all connections have been completed, the Contractor shall flush the water from an outside connection (such as a hose bibb or hose leading from the building side of the meter) to remove any particles in the service line. Flush at full velocity for at least 30 minutes. The Contractor shall then advise the property owner to flush the interior premise plumbing in accordance with the instructions provided in the Owner-provided informational material. This work shall be conducted in accordance with AWWA C810-17 – Replacement and Flushing of Lead Service Lines.

The Village will use these standards when performing lead service line replacement:

Item	Condition
1. Restoration of Interior and Exterior	Meet existing condition or better
2. Parkway/Yard Restoration	Sod, Seed in Summer
3. Field Locate B-boxes	Location by Village
4. Trench backfill	CA-6
5. Verify B-box operation at Project Completion – after surface restoration	B-boxes keyed by Village
6. Street Cross Sections	Minimum 6-inch pavement patching
7. Work Hours	Monday to Friday 7 am to 7 pm Saturday 8 am to 7 pm No Work Sunday or Holidays, except Contractor my Schedule meeting/inspection at buildings on Sunday.
8. Meter Pits	Village will be consulted prior to relocating meter to building interior and abandoning the meter pit. Contingency Pay Item for this work included in contract.
9. B-box	Mueller H-10302, Minneapolis Pattern or approved equal
10. Curb stop	Mueller Ball Style: H15150 or approved equal
11. Corp Stop	Mueller H-15000 or approve equal
12. Saddle for corp stop	Cascade CSC-2 or approved equal
13. Abandon existing Lead Service Line	Close corp stop; remove lead service from main; remove corp and reuse direct tap by placing tapping sleeve and peen end of lead service. Use abandoned corporation fitting for winter time.

6.3 Completed LSLR

The CWS has not completed any lead service line replacement projects.

7.0 Workforce Development

In performing projects associated with the Lead Service Line Replacement initiative, the CWS plans to develop the workforce available to perform these projects. These developmental practices include:

Smaller bids: The CWS will break the required replacements into smaller projects within the CWS, so that the bids will be smaller and more attainable for smaller firms.

College engagement: The CWS will engage with local colleges and institutions to train new individuals entering the workforce.

Hiring local: The CWS will include a clause within the scope of work for interior work and inspections to be conducted by local contractors who have an understanding of the community.

Experience contractor teaching: An experienced contractor teaches a smaller contractor how to perform the work.

Diversity in hiring practices are another aspect to workforce development and would include contacting all local MBE and WBE contractor associations during bidding.

The Contractor shall also take the following specific affirmative action to ensure equal employment opportunity:

- Ensure and maintain a working environment free of harassment, intimidation, and coercion at all sites, and in all facilities at which the Contractor's employees are assigned to work. The Contractor, where possible, will assign two or more women to each construction project. The Contractor shall specifically ensure that all foremen, superintendents, and other on-site supervisory personnel are aware of and carry out the Contractor's obligation to maintain such a working environment, with specific attention to minority or female individuals working at such sites or in such facilities.
- Establish and maintain a current list of minority and female recruitment sources, provide written notification to minority and female recruitment sources and to community organizations when the Contractor or its unions have employment opportunities available, and maintain a record of the organizations' responses.
- Maintain a current file of the names, addresses and telephone numbers of each minority and female off-the-street applicant and minority or female referral from a union, a recruitment source or community organization and of what action was taken with respect to each such individual. If such individual was sent to the union hiring hall for referral and was not referred back to the Contractor by the union or, if referred, not employed by the Contractor, this shall be documented in the file with the reason; therefore, along with whatever additional actions the Contractor may have taken.
- Provide immediate written notification to the Director when the union or unions with which the Contractor has a collective bargaining agreement has not referred to the Contractor a minority person or woman sent by the Contractor, or when the Contractor has other information that the union referral process has impeded the Contractor's efforts to meet its obligations.
- Develop on-the-job training opportunities and/or participate in training programs for the area which expressly include minorities and women, including upgrading programs and apprenticeship and trainee programs relevant to the Contractor's employment needs, especially those programs funded or approved by the Department of Labor.
- Disseminate the Contractor's EEO policy by providing notice of the policy to unions and training programs and requesting their cooperation in assisting the Contractor in meeting its EEO obligations; by including it in any policy manual and collective bargaining agreement; by publicizing it in the company newspaper, annual report, etc.; by specific review of the policy with all management personnel and with all minority and female employees at least once a year; and by posting the company EEO policy on bulletin boards accessible to all employees at each location where construction work is performed.
- Review, at least annually, the company's EEO policy and affirmative action obligations under these specifications with all employees having any responsibility for hiring, assignment, layoff, termination, or other employment decisions including specific review of these items with onsite supervisory personnel such as Superintendents, General Foremen, etc., prior to the initiation of construction work at any job site. A written record shall be made and

maintained identifying the time and place of these meetings, persons attending, subject matter discussed, and disposition of the subject matter.

- Disseminate the Contractor's EEO policy externally by including it in any advertising in the news media, specifically including minority and female news media, and providing written notification to and discussing the Contractor's EEO policy with other Contractors and Subcontractors with whom the Contractor does or anticipates doing business.
- Direct its recruitment efforts, both oral and written, to minority, female and community organizations, to schools with minority and female students and to minority and female recruitment and training organizations serving the Contractor's recruitment area and employment needs. Not later than one month prior to the date for the acceptance of applications for apprenticeship or other training by any recruitment source, the Contractor shall send written notification to organizations such as the above, describing the openings, screening procedures, and tests to be used in the selection process.
- Encourage present minority and female employees to recruit other minority persons and women and, where reasonable, provide after school, summer and vacation employment to minority and female youth both on the site and in other areas of a contractor's work force.
- Validate all tests and other selection requirements where there is an obligation to do so under 41 CFR Part 60-3.
- Conduct, at least annually, an inventory and evaluation at least of all minority and female personnel for promotional opportunities and encourage these employees to seek or to prepare for, through appropriate training, etc., such opportunities.
- Ensure that seniority practices, job classifications, work assignments and other personnel practices, do not have a discriminatory effect by continually monitoring all personnel and employment related activities to ensure that the EEO policy and the Contractor's obligations under these specifications are being carried out.
- Ensure that all facilities and company activities are non-segregated except that separate or single-user toilet and necessary changing facilities shall be provided to assure privacy between the sexes.
- Document and maintain a record of all solicitations of offers for subcontracts from minority and female construction contractors and suppliers, including circulation of solicitations to minority and female contractor associations and other business associations.
- Conduct a review, at least annually, of all supervisors' adherence to and performance under the Contractor's EEO policies and affirmative action obligations.

8.0 Resident Communication and Outreach

To ensure effective community engagement, the CWS's outreach program for the Lead Service Line Replacement (LSLR) initiative will employ various communication methods aimed at informing and involving homeowners. Central to the program's success is consistent and informative communication across multiple platforms, including meetings, press releases, door-to-door notifications, and social media channels. By leveraging these diverse communication channels, the program aims to raise widespread awareness about the significance of the LSLR program and the options available for homeowners to participate. Early successes of the program will be shared with the community to foster positive feedback and encourage support for the initiative.

To effectively communicate the goals and requirements of the LSLR program, a comprehensive outreach & communication plan is developed, outlining key messaging, target audiences, and preferred communication methods. Emphasis will be placed on building trust and transparency with homeowners, ensuring they understand the benefits of participating in the program. Notices will be sent to homeowners at least 45 days before the commencement of work, with repeated notifications every two weeks until confirmation of receipt. Special attention will be given to non-English speakers, providing translated notices and instructions for accessing additional resources. As previously mentioned, the Community Outreach and Public Engagement plan will be vast, consistent, and includes:

Stakeholder Identification: The CWS has Identified key stakeholders, including residents, local businesses, community organizations, schools, healthcare providers, and governmental agencies.

Educational Materials: The CWS is developing comprehensive educational materials explaining the importance of lead service line replacement, potential health risks associated with lead exposure, details of the replacement process, and available resources for assistance. The materials currently developed and used for LSLR outreach are added in Appendix 6.

Multi-Channel Communication: The CWS plans to utilize a variety of communication channels to reach different segments of the community, including:

- Printed materials such as program brochures, flyers, door hangers and direct mail distributed to households, businesses, and public spaces.

- Digital platforms including the village website, email newsletters, and community forums.

- Information sessions and workshops held at community centers, schools, and other public venues.

- Door-to-door outreach by trained community volunteers or outreach workers to engage directly with residents.

Social Media Channels: The CWS intends to utilize its social media platforms (Facebook) to engage with residents regarding lead exposure concerns. Posts will include links to informative resources on the CWS's website, as well as videos and webinars explaining lead risks and the CWS's efforts to mitigate them. Social media will also be used to announce upcoming project activities, public outreach events, and success metrics such as the percentage of lead pipes replaced.

Language and Accessibility: The CWS will ensure that all materials and communication efforts are available in multiple languages to accommodate the linguistic diversity of the community. Additionally, make information accessible to individuals with disabilities by providing alternative formats such as large print or audio versions.

Personalized Outreach: The CWS will tailor outreach efforts to specific demographics or neighborhoods within the service area, taking into account factors such as income level, age, cultural background, and housing status. Engage community leaders and influencers to help disseminate information and encourage participation.

Community Workshops and Events: The CWS has plans to organize community workshops, town hall meetings, and informational events where residents can learn more about the lead service line replacement program, ask questions, and provide feedback. Offer opportunities for hands-on demonstrations or tours of the replacement process and an avenue for public comment on the LSLR plans.

One-on-One Assistance: The CWS intends to provide personalized assistance and support to residents who may have questions or concerns about the replacement program. Establish a dedicated hotline or helpline staffed by knowledgeable personnel to address inquiries and provide guidance.

Feedback Mechanisms: The CWS plans to implement feedback mechanisms such as surveys, focus groups, or public hearings to gather input from residents throughout the planning and implementation phases of the program. Use this feedback to adjust and improvements as needed.

Collaboration and Partnerships: The CWS plans to collaborate with local organizations, community groups, schools, healthcare providers, and government agencies to amplify outreach efforts and leverage existing networks and resources.

Ongoing Engagement: The CWS will maintain ongoing communication and engagement with the community beyond the initial outreach phase. Provide regular updates on the progress of the replacement program, share success stories, and continue to address any concerns or issues that arise.

Non-Participation/Waivers: Homeowners in the CWS may not always be ready to engage with or communicate regarding the LSLR program. At present, the CWS lacks the authority to mandate homeowner access to private property or demand access for replacing the private side of the LSL. For those who choose not to participate, an Illinois Department of Public Health waiver form will be available. Efforts to communicate will be recorded for unresponsive homeowners. Nevertheless, these households will still receive complimentary point-of-use filters along with six replacement cartridges.

Appendix 1

Code of Ordinances

Sec. 86-2. - Rates.

That there shall be, and there are hereby established charges and rates for the use of, and for the service supplied by the combined waterworks, and sewerage system of the village, Cook and Will Counties, Illinois, based upon the amount of water consumed as shown by the water meters as follows:

(1) *Inside corporate limits of the village:*

- a. *Combined water and sewer service.* For all metered users of the village water service, rates will be as follows: \$2.42 per 100 cubic feet with a minimum charge of \$24.20 per quarter. For all metered users of the village water service connected to the sewer system, sewer rates will be charged based on rates established by Thorn Creek Basin Sanitary District rate tables. Effective July 1, 2010, the rate is \$1.38 per 100 cubic feet plus a flat rate per bill handling fee of \$1.65.
- b. *Water service only.* All water used per quarter at \$1.81 per 100 cubic feet. The minimum charge shall be \$18.15 per quarter.
- c. *Sewer service only.* The charge for sewer service only for residential and small business users being billed and metered from South Chicago Heights for water usage shall be charged a flat rate per quarter in accordance with Thorn Creek Basin Sanitary District Rate Table.

Flat rate established by the village to cover costs due to use of village sewers: \$19.90 per quarter, plus rehabilitation charge.

The charge for sewer service only for high volume users being billed and metered from South Chicago Heights for water usage shall be charged a flat rate of \$400.00 per quarter.

d. *Sewer rehabilitation charge.*

Residential user: \$80.00 per annum.

Commercial and multi-family user (four units or more) with usage under 10,000 cubic feet per quarter of one year: \$200.00 per annum.

Commercial and multi-family user in excess of 10,000 cubic feet per quarter of year: \$800.00 per annum.

- e. *Sewer maintenance fee for Saukview School.* Saukview School shall be charged a flat rate of \$250.00 per quarter for sewer maintenance.

(2) *Outside the corporate limits of the village.*

- a. *Combined water and sewerage service:* For all water used, at \$4.50 per 100 cubic feet. The minimum charge shall be \$45.00 per quarter.
- b. *Water service only:* For all water used, at \$1.90 per 100 cubic feet. The minimum charge

shall be \$19.00 per quarter.

- c. *Sewer service only*: The charges for sewer service only to residential users shall be \$35.00 per quarter. The charges for sewer service only to industrial users shall be by contract.

(Code 1969, § 50.205; Ord. No. 523, § 50.205, 5-20-85; Ord. No. 662, 10-18-93; Ord. No. 739, 4-7-97; Ord. No. 739-1, 3-6-06; Ord. No. 967, 7-21-08; Ord. No. 1001, 6-21-10)

ARTICLE II. - WATER

DIVISION 1. - GENERALLY

Sec. 86-31. - Turning on water.

No water from the village water supply shall be turned on for service into any premises by any persons but the superintendent of public works or some other person authorized by him to perform this service.

(Code 1969, § 50.001)

Sec. 86-32. - Applications.

An application to have water turned on shall be made to the village clerk and shall contain an agreement by the applicant to abide by and accept all of the provisions of this article as condition governing the use of the village water supply by the applicant.

(Code 1969, § 50.002)

Sec. 86-33. - Deposit.

A deposit in the amount of \$150.00 shall be made with each application to have water turned on. This sum shall be retained by the Village to insure the payment of all bills until all such bills have been paid and shall be refunded when service is discontinued if all bills have been paid. When service to the applicant is discontinued permanently this deposit, less any amount still due the Village for water service, shall be refunded without interest.

(Code 1969, § 50.003; Ord. No. 618, 9-3-91; Ord. No. 1111, § 3.1, 12-7-15)

Sec. 86-34. - Plumbing.

No water shall be turned on for service in premises in which the plumbing does not comply with the ordinances of the village; provided that water may be turned on for construction purposes in unfinished buildings, subject to the provisions of this article.

(Code 1969, § 50.004)

Cross reference— Plumbing code, § 18-111 et seq.

Sec. 86-35. - Resale.

No water shall be resold or distributed by the recipient thereof from the village supply to any premises other than that for which application has been made and the water installed, except in case of emergency.

(Code 1969, § 50.007)

Sec. 86-36. - Tampering.

No person, not authorized by the village, shall tamper with, alter, or injure any part of the village water works or water supply system, or any water meter.

(Code 1969, § 50.008)

Sec. 86-37. - Sprinkling.

This section shall cover the use of the village water supply system for sprinkling purposes. No person shall draw water from the village mains or taps for the purpose of the sprinkling of lawns or gardens, for a period of more than two hours each day; and such sprinkling must be done between the hours of 7:00 p.m. and 9:00 p.m.; except in case of fire, at which time no sprinkling shall be done, especially while a stream is being played upon the fire.

(Code 1969, § 50.009)

Secs. 86-38—86-50. - Reserved.

DIVISION 2. - SERVICE PIPES

Sec. 86-51. - Installation.

All service pipes from the curb to the premises to be served shall be installed by, and at the cost of, the owner of the property to be served, or the applicant for the service. Such installations shall be under the supervision of the superintendent of public works.

(Code 1969, § 50.101)

Sec. 86-52. - Size; materials; location.

- (a) All water service pipes from the main to the meter shall be not less than three-fourths inch in size. Only lead or copper pipes or tubing shall be used to connect the meter with the mains. All fittings and connections shall be uniform and comply with specifications established by the president and board of trustees.

(b) All service pipes shall be buried at least 4½ feet deep in the ground.

(Code 1969, § 50.102)

Sec. 86-53. - Repairs.

(a) All repairs on service pipes from the mains and the plumbing system of a building shall be made by and at the expense of the owners of the premises served.

(b) The village may, in case of emergency, repair any service pipe, and if this is done the cost of such repair work shall be repaid to the village by the owner of the premises served.

(Code 1969, § 50.103)

Sec. 86-54. - Excavations.

Excavations for installing service pipes or repairing the same shall be made in compliance with chapter 74, article III.

(Code 1969, § 50.104)

Sec. 86-55. - Shutoff boxes.

Shutoff or service boxes shall be placed on every service pipe, and they shall be located between the curblines and the sidewalk line where this is practicable. Such boxes shall be so located that they are easily accessible, and they shall be protected from frost.

(Code 1969, § 50.105)

Secs. 86-56—86-65. - Reserved.

DIVISION 3. - METERS; RATES

Sec. 86-66. - Meter required; water rate before installation.

(a) All premises using water from the village water supply must be supplied with an adequate meter furnished by the property owner; provided that such water service may be supplied by the village at a flat rate of charge until such meter may be installed.

(b) Before any premises are occupied, a water meter shall be installed therein as required or application made for such water service at the flat rate of charge until such water meter can be installed, or no water shall be furnished to such premises.

(c) That water meters that have the ability to be read outside of the premises be installed at such

time as there is a transfer of the ownership of any property that is served by the water department of the village.

- (d) That the cost of installation shall be paid by the owner of the property.
- (e) That no occupancy permit nor turn-on of water service shall be permitted until installation of the outside-read-meter has occurred.
- (f) Installation of outside water meter reading devices required.
 - (1) Within six months of the date of this subsection, all residents and commercial establishments being serviced by the water department of the village, as a condition for future water service, must install a positive displacement meter remote style reading device at a cost of \$100.00.
 - (2) This device will be installed by employees of the water department. In the event that people are unable to pay the \$100.00 lump sum, they may pay by having \$25.00 added to each water bill until the debt is paid.
 - (3) Any unit that is offered for sale or rental must have this device installed prior to occupancy permit and new water service.

(Code 1969, § 50.201; Ord. No. 811, 2-7-00; Ord. No. 981, 7-6-09)

Editor's note— Ord. No. 981, adopted July 6, 2009, did not specify manner of inclusion; hence, inclusion as subsection (f) is at the discretion of the editor.

Sec. 86-67. - Installation.

Water meters shall be installed by the village in a location that will be easy of access.

(Code 1969, § 50.203)

Sec. 86-68. - Reading meters.

The village shall read, or cause to be read, every water meter used in the village at such times as are necessary that the bills may be sent out at the proper time.

(Code 1969, § 50.204)

Sec. 86-69. - Nonpayment.

The water supply may be shut off from any premises for which a bill remains unpaid 40 days after it is rendered. When shut off, the supply shall not be turned on except upon payment of the usual fee for turning on water.

(Code 1969, § 50.207)

Sec. 86-70. - Construction; contractors.

During construction of any building, and before any water is installed as is provided in this article, the contractor so constructing such buildings may be permitted to use the village water supply by making application therefor, and paying the flat fee prescribed by the board.

(Code 1969, § 50.208)

Sec. 86-71. - Notice of delinquency.

If the charges for service are not paid within 40 days after rendition of the bill for such service, such charges shall be deemed and are hereby declared to be delinquent, and thereafter such delinquencies shall constitute liens upon the real estate for which such service is supplied, and the village collector is hereby authorized and directed to file sworn detailed statements showing such delinquents in the office of the recorder of deeds of Cook County or Will County, Illinois, and the filing of such statements shall be deemed notice of the lien for payment of the service rendered.

(Code 1969, § 50.209)

Sec. 86-72. - Failure to pay charges, notification to owner.

If the charges for service under this article become delinquent as defined in section 86-71, the village collector is hereby authorized and directed to cause notification to be given in writing to the owner of the premises, the occupants thereof, and the user of the service that such delinquency exists and that service shall be discontinued without further notice. Upon the disconnecting of any services, a charge as set by separate ordinance shall be made for reconnecting the same after settlement of the current and the delinquent account.

(Code 1969, § 50.210)

Sec. 86-73. - Foreclosure of lien.

- (a) Property subject to a lien for unpaid water charges shall be sold for nonpayment of the same, and the proceeds of such sale shall be supplied to pay the charges, after deducting costs, as in the case of the foreclosure of statutory liens. Such foreclosure shall be by bill in equity in the name of the village.
- (b) The village attorney is hereby authorized and directed to institute such proceedings, in the name of the village, in any court having jurisdiction over such matters, against any property for which the bill for water has remained unpaid 40 days after it has been rendered.

(Code 1969, § 50.211)

Secs. 86-74—86-95. - Reserved.

Appendix 2

Complete Lead Service Line Inventory



Lead Service Line Inventory Template

*Please enter information in the empty box next to each section	Water System Name		Steger			System ID Number:		IL0314860		Current Inventory Date:		4/15/2024			
*Please enter totals in the empty box next to each category	Total Service lines:	2,884	Total Lead:	613	Total Non-Lead:	1,413	Total Galvanized Requiring replacement:	30	Total Unknown:	828	Website link to Material Inventory:		gettheleadoutil.com		

Service Address	Lead and Copper Sample site number.	Is this a high-risk Facility or Area?	Service Line Newly Identified Since Last Submitted Inventory	Year PWS-Owned Service Line was Installed	Year Customer Side Service Line was Installed	Source of Information Used for Service Line Identification	Gooseneck/Pigtail	PWS-Owned Service Line Material	Customer Side Service Line Material	Classification for Entire Service Line	Was Galvanized Service Line Material ever downstream of Lead?	Date Customer Notified of Lead Service Line	Was a Lead Service Line Previously Replaced at this Location?	Date Lead Service Line Replaced	Material of Service Line Replacement	Has the customer refused access to the property?	Date of customer waiver or IDPH notification, if customer refused access to property
	Lead and Copper Sample site number is the 7 digit number starting with "LP" or "LA". / If address is not a lead and copper sample site mark "N/A"	EXAMPLES: Group Homes, Parks, Playgrounds, Special Care Facilities, Hospitals, Clinics, Child Care Facilities Yes (Y) or No (N)	Yes (Y) or No (N)	What year was the PWS-Owned service line installed, if known?	What year was the customer side service line installed, if known?	How was the Material of this Service Line Identified? EXAMPLES: Construction Records, Visual Inspections, Survey Response, Maintenance Records, etc...	EXAMPLES: Copper - No Lead Solder (C) Copper - Lead Solder (CLS) Galvanized (G) Lead (L) Cast/Ductile Iron or Transite (O) Plastic - PVC, HDPE, PEX (P) Unknown (U) Unknown Not Lead (UNL)	EXAMPLES: Copper - No Lead Solder (C) Copper - Lead Solder (CLS) Galvanized (G) Lead (L) Cast/Ductile Iron or Transite (O) Plastic - PVC, HDPE, PEX (P) Unknown (U) Unknown Not Lead (UNL)	EXAMPLES: Copper - No Lead Solder (C) Copper - Lead Solder (CLS) Galvanized (G) Galvanized Requiring Replacement (GRR) Lead (L) Cast/Ductile Iron or Transite (O) Plastic - PVC, HDPE, PEX (P) Unknown (U) Unknown Not Lead (UNL)	EXAMPLES: Lead (L) Galvanized Requiring Replacement (GRR) Non-Lead (NL)	If any galvanized service line material was ever downstream of a Lead section, mark Yes (Y). If the galvanized service line material was never downstream of any Lead section, mark No (N). / If Yes, that section of service line should be marked as Galvanized Requiring Replacement in the appropriate immediately preceding column(s).	Enter date customer was notified of Lead Service Line. / If Service Line is not Lead put N/R	Yes (Y) or No (N)	If previous column was marked (Y), provide date the Lead Service Line was replaced. / Leave blank if previous column was (N).	EXAMPLES: Copper - No Lead Solder (C) Galvanized (G) Plastic - PVC, HDPE, PEX (P) Cast/Ductile Iron or Transite (O) Leave blank if no Lead Service Line was replaced.	Yes (Y) or No (N)	If customer refused access to property, date waiver obtained by PWS or date PWS notified IDPH of refusal to sign waiver. / Leave blank if customer has not refused access.
1 SUNSET CT		N	Y		1999	Age of Home / Notified by Cust	U	UNL	C	UNL		N/R	N			N/A	N/A
10 E 30TH PLACE		N	Y		1933	Age of Home / Statistical Model	U	U	UNL	U		N/R	N			N/A	N/A
100 E 34TH STREET		N	Y		1976	Age of Home / Statistical Model	U	UNL	UNL	UNL		N/R	N			N/A	N/A
100 LAKE HILL DR		N	Y		1997	Age of Home / Statistical Model	U	UNL	UNL	UNL		N/R	N			N/A	N/A
100 W RICHTON ROAD		N	Y		Unknown	N/A / Statistical Model	U	U	UNL	U		N/R	N			N/A	N/A
100 W RICHTON ROAD		N	Y		Unknown	N/A / Statistical Model	U	U	UNL	U		N/R	N			N/A	N/A
101 LAKE HILL DR		N	Y		1997	Age of Home / Statistical Model	U	UNL	UNL	UNL		N/R	N			N/A	N/A
101 MC KINLEY AVE		N	Y		1912	Age of Home / Statistical Model	U	U	L	L		N	N			N/A	N/A
101 SANDY RIDGE		N	Y		1999	Age of Home / Statistical Model	U	UNL	UNL	UNL		N/R	N			N/A	N/A
103 W RICHTON ROAD		N	Y		1914	Age of Home / Notified by Cust	U	U	C	U		N/R	N			N/A	N/A
104 CRYSTAL CT		N	Y		2000	Age of Home / Statistical Model	U	UNL	UNL	UNL		N/R	N			N/A	N/A
104 LAKE HILL DR		N	Y		1996	Age of Home / Statistical Model	U	UNL	UNL	UNL		N/R	N			N/A	N/A
104 W 34TH STREET		N	N		Unknown	N/A	U	U	U	U		N/R	N			N/A	N/A
104 W 37TH STREET		N	Y		1977	Age of Home / Statistical Model	U	UNL	UNL	UNL		N/R	N			N/A	N/A
105 E 34TH STREET		N	Y		1984	Age of Home / Statistical Model	U	UNL	UNL	UNL		N/R	N			N/A	N/A
105 LAKE HILL DR		N	Y		1997	Age of Home / Statistical Model	U	UNL	UNL	UNL		N/R	N			N/A	N/A
105 MC KINLEY AVE		N	Y		1945	Age of Home / Statistical Model	U	U	UNL	U		N/R	N			N/A	N/A
105 SANDY RIDGE		N	Y		1999	Age of Home / Statistical Model	U	UNL	UNL	UNL		N/R	N			N/A	N/A
106 DORSETSHIRE DR		N	Y		1958	Age of Home / Statistical Model	U	UNL	UNL	UNL		N/R	N			N/A	N/A
106 E 34TH STREET		N	Y		Unknown	N/A / Statistical Model	U	U	L	L		N	N			N/A	N/A
106 W 34TH STREET		N	N		1941	Age of Home / Existing Record	U	U	L	L		N	N			N/A	N/A
107 DORSETSHIRE DR		N	Y		1955	Age of Home / Statistical Model	U	U	UNL	U		N/R	N			N/A	N/A
108 CRYSTAL CT		N	Y		1997	Age of Home / Statistical Model	U	UNL	UNL	UNL		N/R	N			N/A	N/A
108 LAKE HILL DR		N	Y		1997	Age of Home / Statistical Model	U	UNL	UNL	UNL		N/R	N			N/A	N/A
108 W 37TH STREET		N	Y		1972	Age of Home / Statistical Model	U	UNL	UNL	UNL		N/R	N			N/A	N/A
109 E 34TH STREET		N	Y		1994	Age of Home / Notified by Cust	U	UNL	C	UNL		N/R	N			N/A	N/A
109 LAKE HILL DR		N	Y		1996	Age of Home / Statistical Model	U	UNL	UNL	UNL		N/R	N			N/A	N/A
109 MC KINLEY AVE		N	Y		1959	Age of Home / Notified by Cust	U	UNL	C	UNL		N/R	N			N/A	N/A
109 W 34TH STREET		N	Y		1930	Age of Home / Statistical Model	U	U	L	L		N	N			N/A	N/A
11 MC KINLEY AVE		N	Y		1951	Age of Home / Statistical Model	U	U	UNL	U		N/R	N			N/A	N/A

Service Address	Lead and Copper Sample site number.	Is this a high-risk Facility or Area?	Service Line Newly Identified Since Last Submitted Inventory	Year PWS-Owned Service Line was Installed	Year Customer Side Service Line was Installed	Source of Information Used for Service Line Identification	Gooseneck/Pigtail	PWS-Owned Service Line Material	Customer Side Service Line Material	Classification for Entire Service Line	Was Galvanized Service Line Material ever downstream of Lead?	Date Customer Notified of Lead Service Line	Was a Lead Service Line Previously Replaced at this Location?	Date Lead Service Line Replaced	Material of Service Line Replacement	Has the customer refused access to the property?	Date of customer waiver or IDPH notification, if customer refused access to property
11 W 32ND STREET		N	Y		1931	Age of Home / Statistical Model	U	U	L	L			N			N/A	N/A
11 W 34TH STREET		N	N		1933	Age of Home / Existing Record	U	U	L	L			N			N/A	N/A
11 W 35TH PLACE		N	Y		Unknown	N/A / Notified by Customer	U	U	C	U		N/R	N			N/A	N/A
110 DORSETSHIRE DR		N	Y		1956	Age of Home / Statistical Model	U	U	UNL	U		N/R	N			N/A	N/A
110 W 34TH STREET		N	Y		1968	Age of Home / Statistical Model	U	UNL	UNL	UNL		N/R	N			N/A	N/A
111 E 34TH STREET		N	Y		1898	Age of Home / Statistical Model	U	U	L	L			N			N/A	N/A
112 CRYSTAL CT		N	Y		1997	Age of Home / Statistical Model	U	UNL	UNL	UNL		N/R	N			N/A	N/A
112 LAKE HILL DR		N	Y		1996	Age of Home / Statistical Model	U	UNL	UNL	UNL		N/R	N			N/A	N/A
112 W 37TH STREET		N	Y		1969	Age of Home / Statistical Model	U	UNL	UNL	UNL		N/R	N			N/A	N/A
113 LAKE HILL DR		N	Y		1997	Age of Home / Statistical Model	U	UNL	UNL	UNL		N/R	N			N/A	N/A
113 MC KINLEY AVE		N	Y		1966	Age of Home / Notified by Customer	U	UNL	C	UNL		N/R	N			N/A	N/A
113 W 34TH STREET		N	Y		1930	Age of Home / Statistical Model	U	U	L	L			N			N/A	N/A
114 E 34TH STREET		N	Y		1909	Age of Home / Visual Confirmation	U	U	L	L			N			N/A	N/A
114 W 34TH STREET		N	Y		1924	Age of Home / Statistical Model	U	U	L	L			N			N/A	N/A
116 CRYSTAL CT		N	Y		1999	Age of Home / Statistical Model	U	UNL	UNL	UNL		N/R	N			N/A	N/A
116 LAKE HILL DR		N	Y		1996	Age of Home / Statistical Model	U	UNL	UNL	UNL		N/R	N			N/A	N/A
116 MC KINLEY AVE		N	Y		1963	Age of Home / Statistical Model	U	UNL	UNL	UNL		N/R	N			N/A	N/A
116 W 34TH STREET		N	Y		1939	Age of Home / Statistical Model	U	U	L	L			N			N/A	N/A
117 E 34TH STREET		N	Y		1898	Age of Home / Statistical Model	U	U	L	L			N			N/A	N/A
117 LAKE HILL DR		N	Y		1997	Age of Home / Statistical Model	U	UNL	UNL	UNL		N/R	N			N/A	N/A
117 MC KINLEY AVE		N	Y		1970	Age of Home / Notified by Customer	U	UNL	C	UNL		N/R	N			N/A	N/A
117 W 34TH STREET		N	Y		1926	Age of Home / Statistical Model	U	U	L	L			N			N/A	N/A
118 E 34TH STREET		N	Y		1915	Age of Home / Statistical Model	U	U	L	L			N			N/A	N/A
118 W 34TH STREET		N	Y		1909	Age of Home / Statistical Model	U	U	L	L			N			N/A	N/A
12 E 33RD PLACE		N	Y		1987	Age of Home / Statistical Model	U	UNL	UNL	UNL		N/R	N			N/A	N/A
12 E 34TH PLACE		N	Y		Unknown	N/A / Statistical Model	U	U	UNL	U		N/R	N			N/A	N/A
12 MC KINLEY AVE		N	Y		1899	Age of Home / Statistical Model	U	U	L	L			N			N/A	N/A
12 W 30TH STREET		N	Y		1948	Age of Home / Statistical Model	U	U	L	L			N			N/A	N/A
12 W 31ST PLACE		N	Y		1965	Age of Home / Statistical Model	U	UNL	UNL	UNL		N/R	N			N/A	N/A
12 W 34TH PLACE		N	Y		Unknown	N/A / Statistical Model	U	U	L	L			N			N/A	N/A
12 W 36TH PLACE		N	Y		Unknown	N/A / Statistical Model	U	U	UNL	U		N/R	N			N/A	N/A
12 W 37TH STREET		N	N		1914	Age of Home / Existing Record	U	U	L	L			N			N/A	N/A
120 CRYSTAL CT		N	Y		1998	Age of Home / Statistical Model	U	UNL	UNL	UNL		N/R	N			N/A	N/A
120 DORSETSHIRE DR		N	Y		Unknown	N/A / Statistical Model	U	U	UNL	U		N/R	N			N/A	N/A
120 LAKE HILL DR		N	Y		1996	Age of Home / Statistical Model	U	UNL	UNL	UNL		N/R	N			N/A	N/A
120 VALLEYWOOD DRIVE		N	Y		1994	Age of Home / Statistical Model	U	UNL	UNL	UNL		N/R	N			N/A	N/A
120 W 37TH STREET		N	Y		1971	Age of Home / Statistical Model	U	UNL	UNL	UNL		N/R	N			N/A	N/A
121 LAKE HILL DR		N	Y		1998	Age of Home / Statistical Model	U	UNL	UNL	UNL		N/R	N			N/A	N/A
121 VALLEYWOOD DRIVE		N	Y		1994	Age of Home / Statistical Model	U	UNL	UNL	UNL		N/R	N			N/A	N/A
122 GRACE AVE		N	Y		1952	Age of Home / Statistical Model	U	U	UNL	U		N/R	N			N/A	N/A
122 VALLEYWOOD DRIVE		N	Y		1994	Age of Home / Statistical Model	U	UNL	UNL	UNL		N/R	N			N/A	N/A
123 GRACE AVE		N	Y		1953	Age of Home / Statistical Model	U	U	UNL	U		N/R	N			N/A	N/A
123 VALLEYWOOD DRIVE		N	Y		1994	Age of Home / Statistical Model	U	UNL	UNL	UNL		N/R	N			N/A	N/A
124 E 31ST STREET		N	Y		1929	Age of Home / Statistical Model	U	U	L	L			N			N/A	N/A
124 E 34TH STREET		N	Y		Unknown	N/A / Statistical Model	U	U	UNL	U		N/R	N			N/A	N/A
124 LAKE HILL DR		N	Y		1996	Age of Home / Statistical Model	U	UNL	UNL	UNL		N/R	N			N/A	N/A
124 MC KINLEY AVE		N	Y		1956	Age of Home / Statistical Model	U	U	UNL	U		N/R	N			N/A	N/A
124 VALLEYWOOD DRIVE		N	Y		1994	Age of Home / Statistical Model	U	UNL	UNL	UNL		N/R	N			N/A	N/A
124 W 37TH STREET		N	Y		1965	Age of Home / Notified by Customer	U	UNL	C	UNL		N/R	N			N/A	N/A
124 W RICHTON ROAD		N	Y		1947	Age of Home / Statistical Model	U	U	UNL	U		N/R	N			N/A	N/A
125 E 34TH STREET		N	Y		1993	Age of Home / Statistical Model	U	UNL	UNL	UNL		N/R	N			N/A	N/A
125 LAKE HILL DR		N	Y		1997	Age of Home / Statistical Model	U	UNL	UNL	UNL		N/R	N			N/A	N/A
125 VALLEYWOOD DRIVE		N	Y		1994	Age of Home / Statistical Model	U	UNL	UNL	UNL		N/R	N			N/A	N/A
125 W 34TH STREET		N	N		1953	Age of Home / Existing Record	U	U	C	U		N/R	N			N/A	N/A
126 GRACE AVE		N	Y		1951	Age of Home / Statistical Model	U	U	UNL	U		N/R	N			N/A	N/A
126 VALLEYWOOD DRIVE		N	Y		1995	Age of Home / Statistical Model	U	UNL	UNL	UNL		N/R	N			N/A	N/A
127 VALLEYWOOD DRIVE		N	Y		1994	Age of Home / Statistical Model	U	UNL	UNL	UNL		N/R	N			N/A	N/A
128 E 34TH STREET		N	Y		1929	Age of Home / Statistical Model	U	U	L	L			N			N/A	N/A

Service Address	Lead and Copper Sample site number.	Is this a high-risk Facility or Area?	Service Line Newly Identified Since Last Submitted Inventory	Year PWS-Owned Service Line was Installed	Year Customer Side Service Line was Installed	Source of Information Used for Service Line Identification	Gooseneck/Pigtail	PWS-Owned Service Line Material	Customer Side Service Line Material	Classification for Entire Service Line	Was Galvanized Service Line Material ever downstream of Lead?	Date Customer Notified of Lead Service Line	Was a Lead Service Line Previously Replaced at this Location?	Date Lead Service Line Replaced	Material of Service Line Replacement	Has the customer refused access to the property?	Date of customer waiver or IDPH notification, if customer refused access to property
128 LAKE HILL DR		N	Y		1996	Age of Home / Notified by Cus	U	UNL	C	UNL		N/R	N			N/A	N/A
128 VALLEYWOOD DRIVE		N	Y		1994	Age of Home / Statistical Mod	U	UNL	UNL	UNL		N/R	N			N/A	N/A
128 W 37TH STREET		N	Y		1966	Age of Home / Statistical Mod	U	UNL	UNL	UNL		N/R	N			N/A	N/A
128 W RICHTON ROAD		N	Y		1944	Age of Home / Notified by Cus	U	U	C	U		N/R	N			N/A	N/A
129 DORSETSHIRE DR		N	Y		1947	Age of Home / Statistical Mod	U	U	UNL	U		N/R	N			N/A	N/A
129 LAKE HILL DR		N	Y		1996	Age of Home / Statistical Mod	U	UNL	UNL	UNL		N/R	N			N/A	N/A
129 VALLEYWOOD DRIVE		N	Y		1994	Age of Home / Statistical Mod	U	UNL	UNL	UNL		N/R	N			N/A	N/A
13 E 31ST PLACE		N	Y		1950	Age of Home / Notified by Cus	U	U	L	L			N			N/A	N/A
13 E 34TH PLACE		N	Y		Unknown	N/A / Statistical Model	U	U	UNL	U		N/R	N			N/A	N/A
13 SUNSET CT		N	Y		1999	Age of Home / Statistical Mod	U	UNL	UNL	UNL		N/R	N			N/A	N/A
13 W 31ST STREET		N	Y		1963	Age of Home / Statistical Mod	U	UNL	UNL	UNL		N/R	N			N/A	N/A
13 W 36TH STREET		N	Y		1900	Age of Home / Statistical Mod	U	U	L	L			N			N/A	N/A
13 W 37TH STREET		N	Y		1929	Age of Home / Statistical Mod	U	U	L	L			N			N/A	N/A
130 GRACE AVE		N	Y		1993	Age of Home / Notified by Cus	U	UNL	C	UNL		N/R	N			N/A	N/A
130 VALLEYWOOD DRIVE		N	Y		1994	Age of Home / Statistical Mod	U	UNL	UNL	UNL		N/R	N			N/A	N/A
131 GRACE AVE		N	Y		1949	Age of Home / Statistical Mod	U	U	UNL	U		N/R	N			N/A	N/A
131 VALLEYWOOD DRIVE		N	Y		1994	Age of Home / Statistical Mod	U	UNL	UNL	UNL		N/R	N			N/A	N/A
132 DORSETSHIRE DR		N	Y		1993	Age of Home / Statistical Mod	U	UNL	UNL	UNL		N/R	N			N/A	N/A
132 E 34TH STREET		N	Y		1998	Age of Home / Notified by Cus	U	UNL	C	UNL		N/R	N			N/A	N/A
132 GRACE AVE		N	Y		1952	Age of Home / Notified by Cus	U	U	C	U		N/R	N			N/A	N/A
132 LAKE HILL DR		N	Y		1996	Age of Home / Statistical Mod	U	UNL	UNL	UNL		N/R	N			N/A	N/A
132 VALLEYWOOD DRIVE		N	Y		1995	Age of Home / Statistical Mod	U	UNL	UNL	UNL		N/R	N			N/A	N/A
132 W 34TH STREET		N	Y		1957	Age of Home / Statistical Mod	U	UNL	UNL	UNL		N/R	N			N/A	N/A
132 W RICHTON ROAD		N	Y		1939	Age of Home / Statistical Mod	U	U	L	L			N			N/A	N/A
133 LAKE HILL DR		N	Y		1997	Age of Home / Statistical Mod	U	UNL	UNL	UNL		N/R	N			N/A	N/A
133 VALLEYWOOD DRIVE		N	Y		1995	Age of Home / Statistical Mod	U	UNL	UNL	UNL		N/R	N			N/A	N/A
133 W 34TH STREET		N	Y		1893	Age of Home / Statistical Mod	U	U	L	L			N			N/A	N/A
134 VALLEYWOOD DRIVE		N	Y		1995	Age of Home / Notified by Cus	U	UNL	C	UNL		N/R	N			N/A	N/A
135 DORSETSHIRE DR		N	Y		1956	Age of Home / Statistical Mod	U	U	UNL	U		N/R	N			N/A	N/A
135 GRACE AVE		N	Y		1950	Age of Home / Notified by Cus	U	U	C	U		N/R	N			N/A	N/A
135 W RICHTON ROAD		N	Y		Unknown	N/A / Statistical Model	U	U	UNL	U		N/R	N			N/A	N/A
136 DORSETSHIRE DR		N	Y		1958	Age of Home / Statistical Mod	U	UNL	UNL	UNL		N/R	N			N/A	N/A
136 LAKE HILL DR		N	Y		1996	Age of Home / Statistical Mod	U	UNL	UNL	UNL		N/R	N			N/A	N/A
136 W RICHTON ROAD		N	Y		1948	Age of Home / Statistical Mod	U	U	UNL	U		N/R	N			N/A	N/A
137 GRACE AVE		N	Y		Unknown	N/A / Statistical Model	U	U	UNL	U		N/R	N			N/A	N/A
137 W 34TH STREET		N	Y		1926	Age of Home / Statistical Mod	U	U	L	L			N			N/A	N/A
137 W RICHTON ROAD		N	Y		1956	Age of Home / Notified by Cus	U	U	C	U		N/R	N			N/A	N/A
138 GRACE AVE		N	Y		1963	Age of Home / Statistical Mod	U	UNL	UNL	UNL		N/R	N			N/A	N/A
138 W 34TH STREET		N	Y		1961	Age of Home / Statistical Mod	U	UNL	UNL	UNL		N/R	N			N/A	N/A
138 W 35TH STREET		N	Y		1962	Age of Home / Notified by Cus	U	UNL	C	UNL		N/R	N			N/A	N/A
139 E 34TH STREET		N	Y		1996	Age of Home / Statistical Mod	U	UNL	UNL	UNL		N/R	N			N/A	N/A
139 GRACE AVE		N	Y		Unknown	N/A / Statistical Model	U	U	UNL	U		N/R	N			N/A	N/A
14 E 31ST PLACE		N	Y		1925	Age of Home / Statistical Mod	U	U	L	L			N			N/A	N/A
14 E 33RD PLACE		N	Y		1987	Age of Home / Statistical Mod	U	UNL	UNL	UNL		N/R	N			N/A	N/A
14 MC KINLEY AVE		N	Y		1948	Visual Confirmation / Statistical	U	L	UNL	L			N			N/A	N/A
14 W 30TH PLACE		N	Y		1970	Age of Home / Statistical Mod	U	UNL	UNL	UNL		N/R	N			N/A	N/A
14 W 31ST STREET		N	Y		1928	Age of Home / Statistical Mod	U	U	L	L			N			N/A	N/A
140 DORSETSHIRE DR		N	Y		1958	Age of Home / Statistical Mod	U	UNL	UNL	UNL		N/R	N			N/A	N/A
140 GRACE AVE		N	Y		1950	Age of Home / Statistical Mod	U	U	UNL	U		N/R	N			N/A	N/A
140 W 34TH STREET		N	Y		Unknown	N/A / Statistical Model	U	U	UNL	U		N/R	N			N/A	N/A
140 W RICHTON ROAD		N	Y		Unknown	N/A / Statistical Model	U	U	UNL	U		N/R	N			N/A	N/A
141 DURHAM DR		N	Y		1953	Age of Home / Statistical Mod	U	U	UNL	U		N/R	N			N/A	N/A
141 W RICHTON ROAD		N	Y		1955	Age of Home / Statistical Mod	U	U	UNL	U		N/R	N			N/A	N/A
14-16 W 33RD PLACE		N	Y		1893	Age of Home / Statistical Mod	U	U	L	L			N			N/A	N/A
142 W 35TH STREET		N	Y		1962	Age of Home / Statistical Mod	U	UNL	UNL	UNL		N/R	N			N/A	N/A
143 DORSETSHIRE DR		N	Y		1954	Age of Home / Statistical Mod	U	U	UNL	U		N/R	N			N/A	N/A
143 W 34TH STREET		N	Y		1991	Age of Home / Statistical Mod	U	UNL	UNL	UNL		N/R	N			N/A	N/A
144 DORSETSHIRE DR		N	Y		1958	Age of Home / Statistical Mod	U	UNL	UNL	UNL		N/R	N			N/A	N/A

Service Address	Lead and Copper Sample site number.	Is this a high-risk Facility or Area?	Service Line Newly Identified Since Last Submitted Inventory	Year PWS-Owned Service Line was Installed	Year Customer Side Service Line was Installed	Source of Information Used for Service Line Identification	Gooseneck/Pigtail	PWS-Owned Service Line Material	Customer Side Service Line Material	Classification for Entire Service Line	Was Galvanized Service Line Material ever downstream of Lead?	Date Customer Notified of Lead Service Line	Was a Lead Service Line Previously Replaced at this Location?	Date Lead Service Line Replaced	Material of Service Line Replacement	Has the customer refused access to the property?	Date of customer waiver or IDPH notification, if customer refused access to property
144 E 34TH STREET		N	Y		Unknown	N/A / Statistical Model	U	U	UNL	U		N/R	N			N/A	N/A
144 GRACE AVE		N	Y		1951	Age of Home / Statistical Mod	U	U	UNL	U		N/R	N			N/A	N/A
145 DURHAM DR		N	Y		1953	Age of Home / Notified by Cus	U	U	C	U		N/R	N			N/A	N/A
145 LAKE HILL DR		N	Y		1998	Age of Home / Statistical Mod	U	UNL	UNL	UNL		N/R	N			N/A	N/A
145 W RICHTON ROAD		N	Y		1957	Age of Home / Notified by Cus	U	UNL	C	UNL		N/R	N			N/A	N/A
146 E 34TH STREET		N	Y		1909	Age of Home / Statistical Mod	U	U	L	L			N			N/A	N/A
146 GRACE AVE		N	Y		1949	Age of Home / Notified by Cus	U	U	C	U		N/R	N			N/A	N/A
146 W RICHTON ROAD		N	Y		1948	Age of Home / Statistical Mod	U	U	UNL	U		N/R	N			N/A	N/A
147 E 34TH STREET		N	Y		1923	Age of Home / Notified by Cus	U	U	L	L			N			N/A	N/A
147 GRACE AVE		N	Y		1968	Age of Home / Statistical Mod	U	UNL	UNL	UNL		N/R	N			N/A	N/A
147 LAKE HILL DR		N	Y		Unknown	N/A / Statistical Model	U	U	UNL	U		N/R	N			N/A	N/A
148 DORSETSHIRE DR		N	Y		1958	Age of Home / Statistical Mod	U	UNL	UNL	UNL		N/R	N			N/A	N/A
149 DORSETSHIRE DR		N	Y		1952	Age of Home / Statistical Mod	U	U	UNL	U		N/R	N			N/A	N/A
149 DURHAM DR		N	Y		1953	Age of Home / Statistical Mod	U	U	UNL	U		N/R	N			N/A	N/A
149 E 34TH STREET		N	Y		1898	Age of Home / Statistical Mod	U	U	L	L			N			N/A	N/A
149 GRACE AVE		N	Y		Unknown	N/A / Statistical Model	U	U	UNL	U		N/R	N			N/A	N/A
149 LAKE HILL DR		N	Y		1998	Age of Home / Statistical Mod	U	UNL	UNL	UNL		N/R	N			N/A	N/A
149 W 34TH STREET		N	N		1918	Age of Home / Existing Record	U	U	L	L			N			N/A	N/A
149 W RICHTON ROAD		N	Y		1957	Age of Home / Statistical Mod	U	UNL	UNL	UNL		N/R	N			N/A	N/A
15 E 30TH PLACE		N	Y		1995	Age of Home / Statistical Mod	U	UNL	UNL	UNL		N/R	N			N/A	N/A
15 E 32ND STREET		N	Y		1953	Age of Home / Statistical Mod	U	U	UNL	U		N/R	N			N/A	N/A
15 W 31ST PLACE		N	Y		1972	Age of Home / Statistical Mod	U	UNL	UNL	UNL		N/R	N			N/A	N/A
15 W 34TH STREET		N	Y		Unknown	N/A / Statistical Model	U	U	UNL	U		N/R	N			N/A	N/A
15 W 35TH PLACE		N	Y		1889	Age of Home / Statistical Mod	U	U	L	L			N			N/A	N/A
15 W 36TH PLACE		N	N		Unknown	N/A / Existing Records	U	U	C	U		N/R	N			N/A	N/A
15 W 36TH STREET		N	Y		1909	Age of Home / Statistical Mod	U	U	L	L			N			N/A	N/A
15 W RICHTON ROAD		N	Y		1956	Age of Home / Statistical Mod	U	U	UNL	U		N/R	N			N/A	N/A
150 E 34TH STREET		N	Y		1958	Age of Home / Statistical Mod	U	UNL	UNL	UNL		N/R	N			N/A	N/A
150 LAKE HILL DR		N	Y		1996	Age of Home / Statistical Mod	U	UNL	UNL	UNL		N/R	N			N/A	N/A
150 W RICHTON ROAD		N	Y		1968	Age of Home / Statistical Mod	U	UNL	UNL	UNL		N/R	N			N/A	N/A
151 DORSETSHIRE DR		N	Y		1954	Age of Home / Statistical Mod	U	U	UNL	U		N/R	N			N/A	N/A
151 HEREFORD DR		N	Y		1949	Age of Home / Notified by Cus	U	U	C	U		N/R	N			N/A	N/A
151 LAKE HILL DR		N	Y		1996	Age of Home / Statistical Mod	U	UNL	UNL	UNL		N/R	N			N/A	N/A
153 DURHAM DR		N	Y		1954	Age of Home / Statistical Mod	U	U	UNL	U		N/R	N			N/A	N/A
153 GRACE AVE		N	Y		1973	Age of Home / Statistical Mod	U	UNL	UNL	UNL		N/R	N			N/A	N/A
153 LAKE HILL DR		N	Y		1998	Age of Home / Statistical Mod	U	UNL	UNL	UNL		N/R	N			N/A	N/A
153 W RICHTON ROAD		N	Y		1977	Age of Home / Statistical Mod	U	UNL	UNL	UNL		N/R	N			N/A	N/A
154 DORSETSHIRE DR		N	Y		1958	Age of Home / Statistical Mod	U	UNL	UNL	UNL		N/R	N			N/A	N/A
154 GRACE AVE		N	Y		1979	Age of Home / Statistical Mod	U	UNL	UNL	UNL		N/R	N			N/A	N/A
155 E 34TH STREET		N	Y		1930	Age of Home / Statistical Mod	U	U	L	L			N			N/A	N/A
155 LAKE HILL DR		N	Y		1997	Age of Home / Statistical Mod	U	UNL	UNL	UNL		N/R	N			N/A	N/A
155 W 34TH STREET		N	N		1950	Age of Home / Existing Record	U	U	L	L			N			N/A	N/A
157 LAKE HILL DR		N	Y		1998	Age of Home / Statistical Mod	U	UNL	UNL	UNL		N/R	N			N/A	N/A
158 GRACE AVE		N	Y		1949	Age of Home / Statistical Mod	U	U	UNL	U		N/R	N			N/A	N/A
158 LAKE HILL DR		N	Y		1997	Age of Home / Statistical Mod	U	UNL	UNL	UNL		N/R	N			N/A	N/A
158 W 34TH STREET		N	Y		1991	Age of Home / Statistical Mod	U	UNL	UNL	UNL		N/R	N			N/A	N/A
158 W RICHTON ROAD		N	Y		1975	Age of Home / Statistical Mod	U	UNL	UNL	UNL		N/R	N			N/A	N/A
159 GRACE AVE		N	Y		Unknown	N/A / Statistical Model	U	U	UNL	U		N/R	N			N/A	N/A
159 LAKE HILL DR		N	Y		Unknown	N/A / Statistical Model	U	U	UNL	U		N/R	N			N/A	N/A
16 E 31ST STREET		N	Y		1940	Age of Home / Statistical Mod	U	U	L	L			N			N/A	N/A
16 E 33RD PLACE		N	Y		1987	Age of Home / Statistical Mod	U	UNL	UNL	UNL		N/R	N			N/A	N/A
16 W 30TH STREET		N	Y		1888	Age of Home / Statistical Mod	U	U	L	L			N			N/A	N/A
16 W 31ST PLACE		N	Y		Unknown	N/A / Statistical Model	U	U	UNL	U		N/R	N			N/A	N/A
16 W 31ST STREET		N	Y		1965	Age of Home / Statistical Mod	U	UNL	UNL	UNL		N/R	N			N/A	N/A
16 W 35TH STREET		N	Y		1947	Age of Home / Statistical Mod	U	U	L	L			N			N/A	N/A
16 W 36TH STREET		N	Y		1977	Age of Home / Notified by Cus	U	UNL	C	UNL		N/R	N			N/A	N/A
16 W 37TH STREET		N	Y		1915	Age of Home / Statistical Mod	U	U	L	L			N			N/A	N/A
160 W 37TH STREET		N	Y		1988	Age of Home / Statistical Mod	U	UNL	UNL	UNL		N/R	N			N/A	N/A

Service Address	Lead and Copper Sample site number.	Is this a high-risk Facility or Area?	Service Line Newly Identified Since Last Submitted Inventory	Year PWS-Owned Service Line was Installed	Year Customer Side Service Line was Installed	Source of Information Used for Service Line Identification	Gooseneck/Pigtail	PWS-Owned Service Line Material	Customer Side Service Line Material	Classification for Entire Service Line	Was Galvanized Service Line Material ever downstream of Lead?	Date Customer Notified of Lead Service Line	Was a Lead Service Line Previously Replaced at this Location?	Date Lead Service Line Replaced	Material of Service Line Replacement	Has the customer refused access to the property?	Date of customer waiver or IDPH notification, if customer refused access to property
162 GRACE AVE		N	Y		1949	Age of Home / Statistical Model	U	U	UNL	U		N/R	N			N/A	N/A
162 W 34TH STREET		N	Y		1971	Age of Home / Statistical Model	U	UNL	UNL	UNL		N/R	N			N/A	N/A
163 LAKE HILL DR		N	Y		Unknown	N/A / Statistical Model	U	U	UNL	U		N/R	N			N/A	N/A
164 GRACE AVE		N	Y		1950	Age of Home / Statistical Model	U	U	UNL	U		N/R	N			N/A	N/A
164 LAKE HILL DR		N	Y		1997	Age of Home / Statistical Model	U	UNL	UNL	UNL		N/R	N			N/A	N/A
164 W RICHTON ROAD		N	Y		1948	Age of Home / Statistical Model	U	U	UNL	U		N/R	N			N/A	N/A
165 E 34TH STREET		N	Y		1968	Age of Home / Statistical Model	U	UNL	L	L		N/R	N			N/A	N/A
165 W 34TH STREET		N	N		1950	Age of Home / Existing Record	U	U	UNL	U		N/R	N			N/A	N/A
166 W 37TH STREET		N	Y		1988	Age of Home / Statistical Model	U	UNL	UNL	UNL		N/R	N			N/A	N/A
168 W 37TH STREET		N	Y		1988	Age of Home / Notified by Customer	U	UNL	C	UNL		N/R	N			N/A	N/A
169 E 34TH STREET		N	Y		1971	Age of Home / Statistical Model	U	UNL	UNL	UNL		N/R	N			N/A	N/A
17 E 31ST PLACE		N	Y		1927	Age of Home / Notified by Customer	U	U	C	U		N/R	N			N/A	N/A
17 E 34TH STREET		N	Y		1982	Age of Home / Statistical Model	U	UNL	UNL	UNL		N/R	N			N/A	N/A
17 MC KINLEY AVE		N	Y		Unknown	N/A / Statistical Model	U	U	L	L		N/R	N			N/A	N/A
17 SUNSET CT		N	Y		1999	Age of Home / Statistical Model	U	UNL	UNL	UNL		N/R	N			N/A	N/A
17 W 30TH PLACE		N	Y		1891	Age of Home / Statistical Model	U	U	L	L		N/R	N			N/A	N/A
17 W 31ST STREET		N	Y		1963	Age of Home / Statistical Model	U	UNL	UNL	UNL		N/R	N			N/A	N/A
17 W 32ND PLACE		N	Y		1908	Age of Home / Notified by Customer	U	U	L	L		N/R	N			N/A	N/A
17 W 32ND STREET		N	Y		1938	Age of Home / Statistical Model	U	U	L	L		N/R	N			N/A	N/A
17 W 33RD PLACE		N	Y		1878	Age of Home / Statistical Model	U	U	UNL	U		N/R	N			N/A	N/A
17 W 37TH STREET		N	N		1915	Age of Home / Existing Record	U	U	L	L		N/R	N			N/A	N/A
170 CEDARWOOD DRIVE		N	Y		1995	Age of Home / Statistical Model	U	UNL	UNL	UNL		N/R	N			N/A	N/A
170 LAKE HILL DR		N	Y		1997	Age of Home / Statistical Model	U	UNL	UNL	UNL		N/R	N			N/A	N/A
170 W 37TH PLACE		N	Y		1989	Age of Home / Statistical Model	U	UNL	UNL	UNL		N/R	N			N/A	N/A
171 CEDARWOOD DRIVE		N	Y		1997	Age of Home / Statistical Model	U	UNL	UNL	UNL		N/R	N			N/A	N/A
171 W 34TH STREET		N	Y		1954	Age of Home / Notified by Customer	U	U	C	U		N/R	N			N/A	N/A
172 CEDARWOOD DRIVE		N	Y		1995	Age of Home / Statistical Model	U	UNL	UNL	UNL		N/R	N			N/A	N/A
172 W 37TH PLACE		N	Y		1990	Age of Home / Statistical Model	U	UNL	UNL	UNL		N/R	N			N/A	N/A
173 CEDARWOOD DRIVE		N	Y		1995	Age of Home / Statistical Model	U	UNL	UNL	UNL		N/R	N			N/A	N/A
173 E 34TH STREET		N	Y		1971	Age of Home / Statistical Model	U	UNL	UNL	UNL		N/R	N			N/A	N/A
174 BARBARA LANE		N	Y		1966	Age of Home / Statistical Model	U	UNL	UNL	UNL		N/R	N			N/A	N/A
174 BAYVIEW COURT		N	Y		1997	Age of Home / Statistical Model	U	UNL	UNL	UNL		N/R	N			N/A	N/A
174 CEDARWOOD DRIVE		N	Y		2002	Age of Home / Statistical Model	U	UNL	UNL	UNL		N/R	N			N/A	N/A
174 W 37TH PLACE		N	Y		1991	Age of Home / Statistical Model	U	UNL	UNL	UNL		N/R	N			N/A	N/A
175 BARBARA LANE		N	Y		1963	Age of Home / Statistical Model	U	UNL	UNL	UNL		N/R	N			N/A	N/A
175 CEDARWOOD DRIVE		N	Y		1994	Age of Home / Statistical Model	U	UNL	UNL	UNL		N/R	N			N/A	N/A
176 CEDARWOOD DRIVE		N	Y		1995	Age of Home / Notified by Customer	U	UNL	C	UNL		N/R	N			N/A	N/A
176 W 37TH PLACE		N	Y		1996	Age of Home / Statistical Model	U	UNL	UNL	UNL		N/R	N			N/A	N/A
177 CEDARWOOD DRIVE		N	Y		1994	Age of Home / Statistical Model	U	UNL	UNL	UNL		N/R	N			N/A	N/A
177 E 34TH STREET		N	Y		1974	Age of Home / Statistical Model	U	UNL	UNL	UNL		N/R	N			N/A	N/A
178 BARBARA LANE		N	Y		1965	Age of Home / Statistical Model	U	UNL	UNL	UNL		N/R	N			N/A	N/A
178 BAYVIEW COURT		N	Y		2000	Age of Home / Statistical Model	U	UNL	UNL	UNL		N/R	N			N/A	N/A
178 CEDARWOOD DRIVE		N	Y		1994	Age of Home / Statistical Model	U	UNL	UNL	UNL		N/R	N			N/A	N/A
179 CEDARWOOD DRIVE		N	Y		1995	Age of Home / Statistical Model	U	UNL	UNL	UNL		N/R	N			N/A	N/A
179 W 37TH PLACE		N	Y		1995	Age of Home / Statistical Model	U	UNL	UNL	UNL		N/R	N			N/A	N/A
18 E 30TH STREET		N	Y		1995	Age of Home / Statistical Model	U	UNL	UNL	UNL		N/R	N			N/A	N/A
18 E 31ST PLACE		N	Y		1952	Age of Home / Notified by Customer	U	U	C	U		N/R	N			N/A	N/A
18 E 33RD PLACE		N	Y		1987	Age of Home / Statistical Model	U	UNL	UNL	UNL		N/R	N			N/A	N/A
18 W 36TH PLACE		N	N		1972	Age of Home / Existing Record	U	UNL	C	UNL		N/R	N			N/A	N/A
18 W 37TH STREET		N	Y		1874	Age of Home / Visual Confirmation	U	U	L	L		N/R	N			N/A	N/A
180 CEDARWOOD DRIVE		N	Y		1995	Age of Home / Statistical Model	U	UNL	UNL	UNL		N/R	N			N/A	N/A
182 BAYVIEW COURT		N	Y		1998	Age of Home / Statistical Model	U	UNL	UNL	UNL		N/R	N			N/A	N/A
182 CEDARWOOD DRIVE		N	Y		1996	Age of Home / Statistical Model	U	UNL	UNL	UNL		N/R	N			N/A	N/A
183 BARBARA LANE		N	Y		1966	Age of Home / Statistical Model	U	UNL	UNL	UNL		N/R	N			N/A	N/A
183 W RICHTON ROAD		N	Y		1959	Age of Home / Statistical Model	U	UNL	UNL	UNL		N/R	N			N/A	N/A
184 BARBARA LANE		N	Y		1966	Age of Home / Statistical Model	U	UNL	UNL	UNL		N/R	N			N/A	N/A
184 CEDARWOOD DRIVE		N	Y		1995	Age of Home / Statistical Model	U	UNL	UNL	UNL		N/R	N			N/A	N/A
186 BAYVIEW COURT		N	Y		1997	Age of Home / Statistical Model	U	UNL	UNL	UNL		N/R	N			N/A	N/A

Service Address	Lead and Copper Sample site number.	Is this a high-risk Facility or Area?	Service Line Newly Identified Since Last Submitted Inventory	Year PWS-Owned Service Line was Installed	Year Customer Side Service Line was Installed	Source of Information Used for Service Line Identification	Gooseneck/Pigtail	PWS-Owned Service Line Material	Customer Side Service Line Material	Classification for Entire Service Line	Was Galvanized Service Line Material ever downstream of Lead?	Date Customer Notified of Lead Service Line	Was a Lead Service Line Previously Replaced at this Location?	Date Lead Service Line Replaced	Material of Service Line Replacement	Has the customer refused access to the property?	Date of customer waiver or IDPH notification, if customer refused access to property
186 CEDARWOOD DRIVE		N	Y		1996	Age of Home / Notified by Cus	U	UNL	C	UNL		N/R	N			N/A	N/A
186 KNOLLWOOD DRIVE		N	Y		1994	Age of Home / Statistical Mod	U	UNL	UNL	UNL		N/R	N			N/A	N/A
186 SUSAN LANE		N	Y		1961	Age of Home / Statistical Mod	U	UNL	UNL	UNL		N/R	N			N/A	N/A
187 E 34TH STREET		N	Y		Unknown	N/A / Statistical Model	U	U	UNL	U		N/R	N			N/A	N/A
187 KNOLLWOOD DRIVE		N	Y		1993	Age of Home / Statistical Mod	U	UNL	UNL	UNL		N/R	N			N/A	N/A
187 W RICHTON ROAD		N	Y		1919	Age of Home / Statistical Mod	U	U	L	L			N			N/A	N/A
188 BARBARA LANE		N	Y		1963	Age of Home / Statistical Mod	U	UNL	UNL	UNL		N/R	N			N/A	N/A
188 CEDARWOOD DRIVE		N	Y		1997	Age of Home / Statistical Mod	U	UNL	UNL	UNL		N/R	N			N/A	N/A
188 KNOLLWOOD DRIVE		N	Y		1994	Age of Home / Statistical Mod	U	UNL	UNL	UNL		N/R	N			N/A	N/A
188 W 37TH PLACE		N	Y		1996	Age of Home / Statistical Mod	U	UNL	UNL	UNL		N/R	N			N/A	N/A
188 W 37TH PLACE		N	Y		1996	Age of Home / Statistical Mod	U	UNL	UNL	UNL		N/R	N			N/A	N/A
189 KNOLLWOOD DRIVE		N	Y		1996	Age of Home / Statistical Mod	U	UNL	UNL	UNL		N/R	N			N/A	N/A
19 E 31ST PLACE		N	Y		1927	Age of Home / Statistical Mod	U	U	UNL	U		N/R	N			N/A	N/A
19 E 32ND STREET		N	Y		Unknown	N/A / Statistical Model	U	U	UNL	U		N/R	N			N/A	N/A
19 W 32ND STREET		N	Y		1908	Age of Home / Statistical Mod	U	U	L	L			N			N/A	N/A
19 W 36TH PLACE		N	Y		1909	Age of Home / Statistical Mod	U	U	L	L			N			N/A	N/A
19 W RICHTON ROAD		N	Y		1956	Age of Home / Statistical Mod	U	U	UNL	U		N/R	N			N/A	N/A
190 BAYVIEW COURT		N	Y		1997	Age of Home / Statistical Mod	U	UNL	UNL	UNL		N/R	N			N/A	N/A
190 CEDARWOOD DRIVE		N	Y		1995	Age of Home / Statistical Mod	U	UNL	UNL	UNL		N/R	N			N/A	N/A
190 KNOLLWOOD DRIVE		N	Y		2001	Age of Home / Statistical Mod	U	UNL	UNL	UNL		N/R	N			N/A	N/A
190 SUSAN LANE		N	Y		1959	Age of Home / Statistical Mod	U	UNL	UNL	UNL		N/R	N			N/A	N/A
191 KNOLLWOOD DRIVE		N	Y		1994	Age of Home / Statistical Mod	U	UNL	UNL	UNL		N/R	N			N/A	N/A
192 BARBARA LANE		N	Y		1964	Age of Home / Statistical Mod	U	UNL	UNL	UNL		N/R	N			N/A	N/A
192 DURHAM DR		N	Y		1956	Age of Home / Statistical Mod	U	U	UNL	U		N/R	N			N/A	N/A
193 KNOLLWOOD DRIVE		N	Y		1994	Age of Home / Statistical Mod	U	UNL	UNL	UNL		N/R	N			N/A	N/A
194 BAYVIEW COURT		N	Y		1998	Age of Home / Statistical Mod	U	UNL	UNL	UNL		N/R	N			N/A	N/A
195 KNOLLWOOD DRIVE		N	Y		1995	Age of Home / Statistical Mod	U	UNL	UNL	UNL		N/R	N			N/A	N/A
196 DURHAM DR		N	Y		1956	Age of Home / Statistical Mod	U	U	UNL	U		N/R	N			N/A	N/A
196 SUSAN LANE		N	Y		1959	Age of Home / Statistical Mod	U	UNL	UNL	UNL		N/R	N			N/A	N/A
197 BARBARA LANE		N	Y		1965	Age of Home / Statistical Mod	U	UNL	UNL	UNL		N/R	N			N/A	N/A
197 KNOLLWOOD DRIVE		N	Y		1994	Age of Home / Statistical Mod	U	UNL	UNL	UNL		N/R	N			N/A	N/A
197 SUSAN LANE		N	Y		1959	Age of Home / Statistical Mod	U	UNL	UNL	UNL		N/R	N			N/A	N/A
198 BARBARA LANE		N	Y		1964	Age of Home / Statistical Mod	U	UNL	UNL	UNL		N/R	N			N/A	N/A
198 BAYVIEW COURT		N	Y		1998	Age of Home / Statistical Mod	U	UNL	UNL	UNL		N/R	N			N/A	N/A
199 KNOLLWOOD DRIVE		N	Y		1993	Age of Home / Statistical Mod	U	UNL	UNL	UNL		N/R	N			N/A	N/A
20 E 30TH PLACE		N	Y		1903	Age of Home / Statistical Mod	U	U	L	L			N			N/A	N/A
20 E 33RD PLACE		N	Y		1987	Age of Home / Statistical Mod	U	UNL	UNL	UNL		N/R	N			N/A	N/A
20 E 34TH STREET		N	Y		Unknown	N/A / Notified by Customer	U	U	C	U		N/R	N			N/A	N/A
20 MC KINLEY AVE		N	Y		Unknown	N/A / Statistical Model	U	U	L	L			N			N/A	N/A
20 W 34TH STREET		N	Y		2002	Age of Home / Statistical Mod	U	UNL	UNL	UNL		N/R	N			N/A	N/A
20 W 35TH STREET		N	Y		Unknown	N/A / Statistical Model	U	U	UNL	U		N/R	N			N/A	N/A
20 W 36TH STREET		N	Y		1975	Age of Home / Statistical Mod	U	UNL	UNL	UNL		N/R	N			N/A	N/A
20 W 37TH STREET		N	Y		1920	Age of Home / Statistical Mod	U	U	L	L			N			N/A	N/A
200 DURHAM DR		N	Y		1997	Age of Home / Statistical Mod	U	UNL	UNL	UNL		N/R	N			N/A	N/A
200 HEREFORD DR		N	Y		1953	Age of Home / Statistical Mod	U	U	UNL	U		N/R	N			N/A	N/A
200 SUSAN LANE		N	Y		1961	Age of Home / Statistical Mod	U	UNL	UNL	UNL		N/R	N			N/A	N/A
201 HEREFORD DR		N	Y		1944	Age of Home / Statistical Mod	U	U	UNL	U		N/R	N			N/A	N/A
201 HILLCREST LANE		N	Y		1997	Age of Home / Statistical Mod	U	UNL	UNL	UNL		N/R	N			N/A	N/A
201 KNOLLWOOD DRIVE		N	Y		1995	Age of Home / Statistical Mod	U	UNL	UNL	UNL		N/R	N			N/A	N/A
201 SUSAN LANE		N	Y		1962	Age of Home / Statistical Mod	U	UNL	UNL	UNL		N/R	N			N/A	N/A
201 W 35TH STREET		N	N		1960	Age of Home / Existing Record	U	UNL	C	UNL		N/R	N			N/A	N/A
201 W RICHTON ROAD		N	Y		Unknown	N/A / Statistical Model	U	U	L	L			N			N/A	N/A
202 BARBARA LANE		N	Y		1965	Age of Home / Notified by Cus	U	UNL	C	UNL		N/R	N			N/A	N/A
202 BAYVIEW COURT		N	Y		1998	Age of Home / Statistical Mod	U	UNL	UNL	UNL		N/R	N			N/A	N/A
202 DORSETSHIRE DR		N	Y		1957	Age of Home / Notified by Cus	U	UNL	C	UNL		N/R	N			N/A	N/A
202 DURHAM DR		N	Y		Unknown	N/A / Statistical Model	U	U	UNL	U		N/R	N			N/A	N/A
203 BARBARA LANE		N	Y		1965	Age of Home / Statistical Mod	U	UNL	UNL	UNL		N/R	N			N/A	N/A
203 DORSETSHIRE DR		N	Y		1953	Age of Home / Statistical Mod	U	U	UNL	U		N/R	N			N/A	N/A

Service Address	Lead and Copper Sample site number.	Is this a high-risk Facility or Area?	Service Line Newly Identified Since Last Submitted Inventory	Year PWS-Owned Service Line was Installed	Year Customer Side Service Line was Installed	Source of Information Used for Service Line Identification	Gooseneck/Pigtail	PWS-Owned Service Line Material	Customer Side Service Line Material	Classification for Entire Service Line	Was Galvanized Service Line Material ever downstream of Lead?	Date Customer Notified of Lead Service Line	Was a Lead Service Line Previously Replaced at this Location?	Date Lead Service Line Replaced	Material of Service Line Replacement	Has the customer refused access to the property?	Date of customer waiver or IDPH notification, if customer refused access to property
203 DURHAM DR		N	Y		1954	Age of Home / Statistical Mod	U	U	UNL	U		N/R	N			N/A	N/A
203 HILLCREST LANE		N	Y		1996	Age of Home / Statistical Mod	U	UNL	UNL	UNL		N/R	N			N/A	N/A
204 HEREFORD DR		N	Y		1953	Age of Home / Statistical Mod	U	U	UNL	U		N/R	N			N/A	N/A
204 SUSAN LANE		N	Y		1961	Age of Home / Notified by Cus	U	UNL	C	UNL		N/R	N			N/A	N/A
205 HEREFORD DR		N	Y		1950	Age of Home / Statistical Mod	U	U	UNL	U		N/R	N			N/A	N/A
205 SUSAN LANE		N	Y		1961	Age of Home / Notified by Cus	U	UNL	C	UNL		N/R	N			N/A	N/A
205 W 35TH STREET		N	N		1961	Age of Home / Existing Record	U	UNL	C	UNL		N/R	N			N/A	N/A
206 BARBARA LANE		N	Y		1970	Age of Home / Statistical Mod	U	UNL	UNL	UNL		N/R	N			N/A	N/A
206 BAYVIEW COURT		N	Y		1999	Age of Home / Statistical Mod	U	UNL	UNL	UNL		N/R	N			N/A	N/A
206 COLUMBIA CIRCLE		N	Y		1997	Age of Home / Notified by Cus	U	UNL	C	UNL		N/R	N			N/A	N/A
207 BARBARA LANE		N	Y		1971	Age of Home / Statistical Mod	U	UNL	UNL	UNL		N/R	N			N/A	N/A
207 DURHAM DR		N	Y		1954	Age of Home / Statistical Mod	U	U	UNL	U		N/R	N			N/A	N/A
207 HILLCREST LANE		N	Y		1998	Age of Home / Statistical Mod	U	UNL	UNL	UNL		N/R	N			N/A	N/A
208 COLUMBIA CIRCLE		N	Y		1997	Age of Home / Notified by Cus	U	UNL	C	UNL		N/R	N			N/A	N/A
208 CRYSTAL LANE		N	Y		2002	Age of Home / Statistical Mod	U	UNL	UNL	UNL		N/R	N			N/A	N/A
208 DURHAM DR		N	Y		1954	Age of Home / Statistical Mod	U	U	UNL	U		N/R	N			N/A	N/A
208 HEREFORD DR		N	Y		1952	Age of Home / Statistical Mod	U	U	UNL	U		N/R	N			N/A	N/A
208 SUSAN LANE		N	Y		1961	Age of Home / Statistical Mod	U	UNL	UNL	UNL		N/R	N			N/A	N/A
209 BARBARA LANE		N	Y		1970	Age of Home / Statistical Mod	U	UNL	UNL	UNL		N/R	N			N/A	N/A
209 HEREFORD DR		N	Y		1952	Age of Home / Statistical Mod	U	U	UNL	U		N/R	N			N/A	N/A
209 HILLCREST LANE		N	Y		1998	Age of Home / Statistical Mod	U	UNL	UNL	UNL		N/R	N			N/A	N/A
209 SUSAN LANE		N	Y		1961	Age of Home / Statistical Mod	U	UNL	UNL	UNL		N/R	N			N/A	N/A
209 W 35TH STREET		N	Y		1960	Age of Home / Statistical Mod	U	UNL	UNL	UNL		N/R	N			N/A	N/A
21 E 30TH PLACE		N	Y		2004	Age of Home / Statistical Mod	U	UNL	UNL	UNL		N/R	N			N/A	N/A
21 E 32ND STREET		N	Y		1943	Age of Home / Notified by Cus	U	U	C	U		N/R	N			N/A	N/A
21 MC KINLEY AVE		N	Y		1926	Age of Home / Statistical Mod	U	U	L	L			N			N/A	N/A
21 SCREMENTI LANE		N	Y		2006	Age of Home / Statistical Mod	U	UNL	UNL	UNL		N/R	N			N/A	N/A
21 SUNRISE CT		N	Y		1999	Age of Home / Statistical Mod	U	UNL	UNL	UNL		N/R	N			N/A	N/A
21 W 30TH PLACE		N	Y		1998	Age of Home / Statistical Mod	U	UNL	UNL	UNL		N/R	N			N/A	N/A
21 W 31ST STREET		N	Y		1965	Age of Home / Notified by Cus	U	UNL	C	UNL		N/R	N			N/A	N/A
21 W 32ND PLACE		N	Y		1967	Age of Home / Notified by Cus	U	UNL	C	UNL		N/R	N			N/A	N/A
21 W 33RD PLACE		N	Y		1898	Age of Home / Statistical Mod	U	U	L	L			N			N/A	N/A
21 W 35TH PLACE		N	Y		1909	Age of Home / Notified by Cus	U	U	C	U		N/R	N			N/A	N/A
21 W 36TH PLACE		N	Y		1909	Age of Home / Statistical Mod	U	U	L	L			N			N/A	N/A
21 W 37TH STREET		N	N		1909	Age of Home / Existing Record	U	U	L	L			N			N/A	N/A
210 BARBARA LANE		N	Y		1970	Age of Home / Statistical Mod	U	UNL	UNL	UNL		N/R	N			N/A	N/A
210 LAKEVIEW COURT		N	Y		1998	Age of Home / Statistical Mod	U	UNL	UNL	UNL		N/R	N			N/A	N/A
211 BARBARA LANE		N	Y		1970	Age of Home / Statistical Mod	U	UNL	UNL	UNL		N/R	N			N/A	N/A
211 DORSETSHIRE DR		N	Y		Unknown	N/A / Statistical Model	U	U	UNL	U		N/R	N			N/A	N/A
211 DURHAM DR		N	Y		1954	Age of Home / Statistical Mod	U	U	UNL	U		N/R	N			N/A	N/A
212 DORSETSHIRE DR		N	Y		1971	Age of Home / Statistical Mod	U	UNL	UNL	UNL		N/R	N			N/A	N/A
212 DURHAM DR		N	Y		1954	Age of Home / Statistical Mod	U	U	UNL	U		N/R	N			N/A	N/A
212 HEREFORD DR		N	Y		1953	Age of Home / Statistical Mod	U	U	UNL	U		N/R	N			N/A	N/A
212 SUSAN LANE		N	Y		1961	Age of Home / Statistical Mod	U	UNL	UNL	UNL		N/R	N			N/A	N/A
212 W 35TH STREET		N	Y		1960	Age of Home / Notified by Cus	U	UNL	C	UNL		N/R	N			N/A	N/A
213 W 35TH STREET		N	N		1960	Age of Home / Existing Record	U	UNL	C	UNL		N/R	N			N/A	N/A
214 BARBARA LANE		N	Y		1970	Age of Home / Statistical Mod	U	UNL	UNL	UNL		N/R	N			N/A	N/A
214 CAROL COURT		N	Y		1970	Age of Home / Statistical Mod	U	UNL	UNL	UNL		N/R	N			N/A	N/A
214 CHRISTINE CT		N	Y		1970	Age of Home / Statistical Mod	U	UNL	UNL	UNL		N/R	N			N/A	N/A
214 DORSETSHIRE DR		N	Y		1957	Age of Home / Notified by Cus	U	UNL	C	UNL		N/R	N			N/A	N/A
214 LAKEVIEW COURT		N	Y		1997	Age of Home / Statistical Mod	U	UNL	UNL	UNL		N/R	N			N/A	N/A
215 BARBARA LANE		N	Y		1970	Age of Home / Statistical Mod	U	UNL	UNL	UNL		N/R	N			N/A	N/A
215 COLUMBIA CIRCLE		N	Y		1997	Age of Home / Notified by Cus	U	UNL	C	UNL		N/R	N			N/A	N/A
215 DURHAM DR		N	Y		1954	Age of Home / Statistical Mod	U	U	UNL	U		N/R	N			N/A	N/A
215 HEREFORD DR		N	Y		1947	Age of Home / Statistical Mod	U	U	UNL	U		N/R	N			N/A	N/A
215 HILLCREST LANE		N	Y		1998	Age of Home / Statistical Mod	U	UNL	UNL	UNL		N/R	N			N/A	N/A
216 CRYSTAL LANE		N	Y		Unknown	N/A / Statistical Model	U	U	UNL	U		N/R	N			N/A	N/A
216 HEREFORD DR		N	Y		1954	Age of Home / Statistical Mod	U	U	UNL	U		N/R	N			N/A	N/A

Service Address	Lead and Copper Sample site number.	Is this a high-risk Facility or Area?	Service Line Newly Identified Since Last Submitted Inventory	Year PWS-Owned Service Line was Installed	Year Customer Side Service Line was Installed	Source of Information Used for Service Line Identification	Gooseneck/Pigtail	PWS-Owned Service Line Material	Customer Side Service Line Material	Classification for Entire Service Line	Was Galvanized Service Line Material ever downstream of Lead?	Date Customer Notified of Lead Service Line	Was a Lead Service Line Previously Replaced at this Location?	Date Lead Service Line Replaced	Material of Service Line Replacement	Has the customer refused access to the property?	Date of customer waiver or IDPH notification, if customer refused access to property
217 DORSETSHIRE DR		N	Y		1954	Age of Home / Statistical Mod	U	U	UNL	U		N/R	N			N/A	N/A
217 HILLCREST LANE		N	Y		1998	Age of Home / Statistical Mod	U	UNL	UNL	UNL		N/R	N			N/A	N/A
217 W 35TH STREET		N	N		1960	Age of Home / Existing Record	U	UNL	C	UNL		N/R	N			N/A	N/A
218 BARBARA LANE		N	Y		1970	Age of Home / Notified by Cus	U	UNL	C	UNL		N/R	N			N/A	N/A
218 CAROL COURT		N	Y		1970	Age of Home / Statistical Mod	U	UNL	UNL	UNL		N/R	N			N/A	N/A
218 CHRISTINE CT		N	Y		1970	Age of Home / Statistical Mod	U	UNL	UNL	UNL		N/R	N			N/A	N/A
218 DURHAM DR		N	Y		1955	Age of Home / Notified by Cus	U	U	C	U		N/R	N			N/A	N/A
218 LAKEVIEW COURT		N	Y		1998	Age of Home / Statistical Mod	U	UNL	UNL	UNL		N/R	N			N/A	N/A
219 BARBARA LANE		N	Y		1970	Age of Home / Statistical Mod	U	UNL	UNL	UNL		N/R	N			N/A	N/A
219 CAROL COURT		N	Y		1970	Age of Home / Statistical Mod	U	UNL	UNL	UNL		N/R	N			N/A	N/A
219 CHRISTINE CT		N	Y		1970	Age of Home / Statistical Mod	U	UNL	UNL	UNL		N/R	N			N/A	N/A
219 DURHAM DR		N	Y		1954	Age of Home / Statistical Mod	U	U	UNL	U		N/R	N			N/A	N/A
219 E 34TH STREET		N	N		Unknown	N/A	U	U	U	U		N/R	N			N/A	N/A
219 HEREFORD DR		N	Y		1955	Age of Home / Statistical Mod	U	U	UNL	U		N/R	N			N/A	N/A
22 E 31ST STREET		N	Y		1950	Age of Home / Notified by Cus	U	U	C	U		N/R	N			N/A	N/A
22 E 33RD PLACE		N	Y		1987	Age of Home / Statistical Mod	U	UNL	UNL	UNL		N/R	N			N/A	N/A
22 E 35TH PLACE		N	Y		1886	Age of Home / Statistical Mod	U	U	L	L			N			N/A	N/A
22 W 30TH PLACE		N	Y		1965	Age of Home / Statistical Mod	U	UNL	UNL	UNL		N/R	N			N/A	N/A
22 W 31ST PLACE		N	Y		1974	Age of Home / Statistical Mod	U	UNL	UNL	UNL		N/R	N			N/A	N/A
22 W 31ST STREET		N	Y		1999	Age of Home / Statistical Mod	U	UNL	UNL	UNL		N/R	N			N/A	N/A
22 W 33RD PLACE		N	Y		1903	Age of Home / Statistical Mod	U	U	L	L			N			N/A	N/A
22 W 35TH PLACE		N	N		1951	Age of Home / Existing Record	U	U	C	U		N/R	N			N/A	N/A
22 W 36TH PLACE		N	Y		1971	Age of Home / Statistical Mod	U	UNL	UNL	UNL		N/R	N			N/A	N/A
22 W 36TH STREET		N	Y		Unknown	N/A / Statistical Model	U	U	UNL	U		N/R	N			N/A	N/A
22 W 37TH STREET		N	N		1950	Age of Home / Existing Record	U	U	C	U		N/R	N			N/A	N/A
220 CRYSTAL LANE		N	Y		1995	Age of Home / Statistical Mod	U	UNL	UNL	UNL		N/R	N			N/A	N/A
220 DORSETSHIRE DR		N	Y		1976	Age of Home / Statistical Mod	U	UNL	UNL	UNL		N/R	N			N/A	N/A
220 TIVERTON LN		N	Y		1958	Age of Home / Statistical Mod	U	UNL	UNL	UNL		N/R	N			N/A	N/A
222 BARBARA LANE		N	Y		1970	Age of Home / Statistical Mod	U	UNL	UNL	UNL		N/R	N			N/A	N/A
222 CAROL COURT		N	Y		1970	Age of Home / Statistical Mod	U	UNL	UNL	UNL		N/R	N			N/A	N/A
222 CHRISTINE CT		N	Y		1970	Age of Home / Statistical Mod	U	UNL	UNL	UNL		N/R	N			N/A	N/A
222 DURHAM DR		N	Y		1954	Age of Home / Statistical Mod	U	U	UNL	U		N/R	N			N/A	N/A
222 LAKEVIEW COURT		N	Y		1998	Age of Home / Statistical Mod	U	UNL	UNL	UNL		N/R	N			N/A	N/A
223 BARBARA LANE		N	Y		1970	Age of Home / Statistical Mod	U	UNL	UNL	UNL		N/R	N			N/A	N/A
223 CAROL COURT		N	Y		1970	Age of Home / Statistical Mod	U	UNL	UNL	UNL		N/R	N			N/A	N/A
223 CHRISTINE CT		N	Y		1970	Age of Home / Statistical Mod	U	UNL	UNL	UNL		N/R	N			N/A	N/A
223 DURHAM DR		N	Y		1954	Age of Home / Statistical Mod	U	U	UNL	U		N/R	N			N/A	N/A
223 HILLCREST LANE		N	Y		1998	Age of Home / Statistical Mod	U	UNL	UNL	UNL		N/R	N			N/A	N/A
223 TINBURY LN		N	Y		1954	Age of Home / Notified by Cus	U	U	C	U		N/R	N			N/A	N/A
223 W 35TH STREET		N	Y		1961	Age of Home / Statistical Mod	U	UNL	L	L			N			N/A	N/A
224 CRYSTAL LANE		N	Y		1996	Age of Home / Statistical Mod	U	UNL	UNL	UNL		N/R	N			N/A	N/A
225 E 34TH STREET		N	Y		1970	Age of Home / Statistical Mod	U	UNL	UNL	UNL		N/R	N			N/A	N/A
225 HILLCREST LANE		N	Y		1998	Age of Home / Statistical Mod	U	UNL	UNL	UNL		N/R	N			N/A	N/A
226 BARBARA LANE		N	Y		1975	Age of Home / Statistical Mod	U	UNL	UNL	UNL		N/R	N			N/A	N/A
226 DORSETSHIRE DR		N	Y		1956	Age of Home / Statistical Mod	U	U	UNL	U		N/R	N			N/A	N/A
226 LAKEVIEW COURT		N	Y		1998	Age of Home / Statistical Mod	U	UNL	UNL	UNL		N/R	N			N/A	N/A
227 BARBARA LANE		N	Y		1970	Age of Home / Statistical Mod	U	UNL	UNL	UNL		N/R	N			N/A	N/A
227 DURHAM DR		N	Y		1954	Age of Home / Statistical Mod	U	U	UNL	U		N/R	N			N/A	N/A
227 HEREFORD DR		N	Y		1952	Age of Home / Statistical Mod	U	U	UNL	U		N/R	N			N/A	N/A
227 W 35TH STREET		N	Y		1960	Age of Home / Statistical Mod	U	UNL	UNL	UNL		N/R	N			N/A	N/A
228 CRYSTAL LANE		N	Y		1996	Age of Home / Statistical Mod	U	UNL	UNL	UNL		N/R	N			N/A	N/A
229 COLUMBIA CIRCLE		N	Y		1997	Age of Home / Notified by Cus	U	UNL	C	UNL		N/R	N			N/A	N/A
229 TINBURY LN		N	Y		1956	Age of Home / Notified by Cus	U	U	C	U		N/R	N			N/A	N/A
23 E 31ST PLACE		N	Y		1913	Age of Home / Statistical Mod	U	U	L	L			N			N/A	N/A
23 E 34TH STREET		N	Y		Unknown	N/A / Statistical Model	U	U	UNL	U		N/R	N			N/A	N/A
23 MC KINLEY AVE		N	Y		Unknown	N/A / Statistical Model	U	U	L	L			N			N/A	N/A
23 SCREMENTI LANE		N	Y		2006	Age of Home / Notified by Cus	U	UNL	C	UNL		N/R	N			N/A	N/A
23 W 31ST STREET		N	Y		1963	Age of Home / Statistical Mod	U	UNL	UNL	UNL		N/R	N			N/A	N/A

Service Address	Lead and Copper Sample site number.	Is this a high-risk Facility or Area?	Service Line Newly Identified Since Last Submitted Inventory	Year PWS-Owned Service Line was Installed	Year Customer Side Service Line was Installed	Source of Information Used for Service Line Identification	Gooseneck/Pigtail	PWS-Owned Service Line Material	Customer Side Service Line Material	Classification for Entire Service Line	Was Galvanized Service Line Material ever downstream of Lead?	Date Customer Notified of Lead Service Line	Was a Lead Service Line Previously Replaced at this Location?	Date Lead Service Line Replaced	Material of Service Line Replacement	Has the customer refused access to the property?	Date of customer waiver or IDPH notification, if customer refused access to property
23 W 34TH STREET		N	N		Unknown	N/A / Existing Records	U	U	C	U		N/R	N			N/A	N/A
23 W 35TH PLACE		N	Y		1932	Age of Home / Statistical Mod	U	U	L	L			N			N/A	N/A
23 W 35TH STREET		N	Y		1904	Existing Records / Notified by	U	L	L	L			N			N/A	N/A
23 W 36TH STREET		N	N		1924	Age of Home / Existing Record	U	U	L	L			N			N/A	N/A
23 W 37TH STREET		N	N		Unknown	N/A / Existing Records	U	U	C	U		N/R	N			N/A	N/A
230 E 34TH STREET		N	Y		1959	Age of Home / Statistical Mod	U	UNL	UNL	UNL		N/R	N			N/A	N/A
230 LAKEVIEW COURT		N	Y		1997	Age of Home / Statistical Mod	U	UNL	UNL	UNL		N/R	N			N/A	N/A
231 DORSETSHIRE DR		N	Y		1955	Age of Home / Notified by Cus	U	U	C	U		N/R	N			N/A	N/A
231 DURHAM DR		N	Y		1954	Age of Home / Statistical Mod	U	U	UNL	U		N/R	N			N/A	N/A
231 HEREFORD DR		N	Y		1957	Age of Home / Statistical Mod	U	UNL	UNL	UNL		N/R	N			N/A	N/A
231 HILLCREST LANE		N	Y		1999	Age of Home / Statistical Mod	U	UNL	UNL	UNL		N/R	N			N/A	N/A
231 W 35TH STREET		N	N		1960	Age of Home / Existing Record	U	UNL	C	UNL		N/R	N			N/A	N/A
23100 WENTWORTH AVE		N	N		Unknown	N/A	U	U	U	U		N/R	N			N/A	N/A
232 CRYSTAL LANE		N	Y		1995	Age of Home / Statistical Mod	U	UNL	UNL	UNL		N/R	N			N/A	N/A
233 HILLCREST LANE		N	Y		1999	Age of Home / Statistical Mod	U	UNL	UNL	UNL		N/R	N			N/A	N/A
234 DORSETSHIRE DR		N	Y		1956	Age of Home / Statistical Mod	U	U	UNL	U		N/R	N			N/A	N/A
234 LAKEVIEW COURT		N	Y		1997	Age of Home / Notified by Cus	U	UNL	C	UNL		N/R	N			N/A	N/A
235 DORSETSHIRE DR		N	Y		1955	Age of Home / Statistical Mod	U	U	UNL	U		N/R	N			N/A	N/A
235 DURHAM DR		N	Y		1954	Age of Home / Notified by Cus	U	U	C	U		N/R	N			N/A	N/A
235 E 34TH STREET		N	Y		1959	Age of Home / Statistical Mod	U	UNL	UNL	UNL		N/R	N			N/A	N/A
235 HEREFORD DR		N	Y		Unknown	N/A / Statistical Model	U	U	UNL	U		N/R	N			N/A	N/A
235 HILLCREST LANE		N	Y		2000	Age of Home / Statistical Mod	U	UNL	UNL	UNL		N/R	N			N/A	N/A
237 HILLCREST LANE		N	Y		1999	Age of Home / Statistical Mod	U	UNL	UNL	UNL		N/R	N			N/A	N/A
238 DORSETSHIRE DR		N	Y		1956	Age of Home / Notified by Cus	U	U	C	U		N/R	N			N/A	N/A
238 E 34TH STREET		N	Y		1955	Age of Home / Statistical Mod	U	U	UNL	U		N/R	N			N/A	N/A
238 LAKEVIEW COURT		N	Y		1997	Age of Home / Statistical Mod	U	UNL	UNL	UNL		N/R	N			N/A	N/A
239 DURHAM DR		N	Y		1954	Age of Home / Notified by Cus	U	U	C	U		N/R	N			N/A	N/A
239 HILLCREST LANE		N	Y		1998	Age of Home / Statistical Mod	U	UNL	UNL	UNL		N/R	N			N/A	N/A
24 E 31ST PLACE		N	Y		1948	Age of Home / Statistical Mod	U	U	L	L			N			N/A	N/A
24 E 33RD PLACE		N	Y		1987	Age of Home / Statistical Mod	U	UNL	UNL	UNL		N/R	N			N/A	N/A
24 E 36TH PLACE		N	Y		1977	Age of Home / Statistical Mod	U	UNL	UNL	UNL		N/R	N			N/A	N/A
24 W 30TH PLACE		N	Y		1965	Age of Home / Statistical Mod	U	UNL	UNL	UNL		N/R	N			N/A	N/A
24 W 34TH PLACE		N	Y		Unknown	N/A / Notified by Customer	U	U	C	U		N/R	N			N/A	N/A
24 W 35TH PLACE		N	Y		1983	Age of Home / Statistical Mod	U	UNL	UNL	UNL		N/R	N			N/A	N/A
24 W 37TH STREET		N	Y		1904	Age of Home / Statistical Mod	U	U	L	L			N			N/A	N/A
241 TIVERTON LN		N	Y		1948	Age of Home / Notified by Cus	U	U	C	U		N/R	N			N/A	N/A
242 LAKEVIEW COURT		N	Y		1997	Age of Home / Statistical Mod	U	UNL	UNL	UNL		N/R	N			N/A	N/A
243 DORSETSHIRE DR		N	Y		1956	Age of Home / Notified by Cus	U	U	C	U		N/R	N			N/A	N/A
243 DURHAM DR		N	Y		1954	Age of Home / Statistical Mod	U	U	UNL	U		N/R	N			N/A	N/A
243 HILLCREST LANE		N	Y		1999	Age of Home / Statistical Mod	U	UNL	UNL	UNL		N/R	N			N/A	N/A
244 DORSETSHIRE DR		N	Y		1956	Age of Home / Statistical Mod	U	U	UNL	U		N/R	N			N/A	N/A
244 DURHAM DR		N	Y		1955	Age of Home / Statistical Mod	U	U	UNL	U		N/R	N			N/A	N/A
245 TIVERTON LN		N	Y		1955	Age of Home / Statistical Mod	U	U	UNL	U		N/R	N			N/A	N/A
246 DURHAM DR		N	Y		1954	Age of Home / Statistical Mod	U	U	UNL	U		N/R	N			N/A	N/A
246 LAKEVIEW COURT		N	Y		1998	Age of Home / Statistical Mod	U	UNL	UNL	UNL		N/R	N			N/A	N/A
247 DURHAM DR		N	Y		1959	Age of Home / Statistical Mod	U	UNL	UNL	UNL		N/R	N			N/A	N/A
247 HILLCREST LANE		N	Y		1999	Age of Home / Statistical Mod	U	UNL	UNL	UNL		N/R	N			N/A	N/A
248 DORSETSHIRE DR		N	Y		1956	Age of Home / Statistical Mod	U	U	UNL	U		N/R	N			N/A	N/A
248 DURHAM DR		N	Y		1954	Age of Home / Statistical Mod	U	U	UNL	U		N/R	N			N/A	N/A
248 E 34TH STREET		N	Y		1994	Age of Home / Statistical Mod	U	UNL	UNL	UNL		N/R	N			N/A	N/A
249 DORSETSHIRE DR		N	Y		1956	Age of Home / Statistical Mod	U	U	UNL	U		N/R	N			N/A	N/A
249 E 34TH STREET		N	Y		2001	Age of Home / Statistical Mod	U	UNL	UNL	UNL		N/R	N			N/A	N/A
25 E 30TH PLACE		N	Y		1910	Age of Home / Statistical Mod	U	U	L	L			N			N/A	N/A
25 E 31ST STREET		N	N		Unknown	N/A	U	U	U	U		N/R	N			N/A	N/A
25 E 34TH STREET		N	Y		1989	Age of Home / Notified by Cus	U	UNL	C	UNL		N/R	N			N/A	N/A
25 SUNRISE CT		N	Y		1999	Age of Home / Statistical Mod	U	UNL	UNL	UNL		N/R	N			N/A	N/A
25 W 30TH PLACE		N	Y		1992	Age of Home / Notified by Cus	U	UNL	C	UNL		N/R	N			N/A	N/A
25 W 31ST PLACE		N	Y		1972	Age of Home / Notified by Cus	U	UNL	C	UNL		N/R	N			N/A	N/A

Service Address	Lead and Copper Sample site number.	Is this a high-risk Facility or Area?	Service Line Newly Identified Since Last Submitted Inventory	Year PWS-Owned Service Line was Installed	Year Customer Side Service Line was Installed	Source of Information Used for Service Line Identification	Gooseneck/Pigtail	PWS-Owned Service Line Material	Customer Side Service Line Material	Classification for Entire Service Line	Was Galvanized Service Line Material ever downstream of Lead?	Date Customer Notified of Lead Service Line	Was a Lead Service Line Previously Replaced at this Location?	Date Lead Service Line Replaced	Material of Service Line Replacement	Has the customer refused access to the property?	Date of customer waiver or IDPH notification, if customer refused access to property
25 W 33RD PLACE		N	Y		1916	Age of Home / Statistical Mod	U	U	L	L			N			N/A	N/A
25 W 35TH STREET		N	Y		2012	Age of Home / Notified by Cus	U	UNL	C	UNL		N/R	N			N/A	N/A
250 HEREFORD DR		N	Y		1949	Age of Home / Statistical Mod	U	U	UNL	U		N/R	N			N/A	N/A
250 LAKEVIEW COURT		N	Y		1998	Age of Home / Statistical Mod	U	UNL	UNL	UNL		N/R	N			N/A	N/A
250 TIVERTON LN		N	Y		Unknown	N/A / Statistical Model	U	U	UNL	U		N/R	N			N/A	N/A
251 DURHAM DR		N	Y		1954	Age of Home / Statistical Mod	U	U	UNL	U		N/R	N			N/A	N/A
251 HILLCREST LANE		N	Y		1999	Age of Home / Statistical Mod	U	UNL	UNL	UNL		N/R	N			N/A	N/A
252 E 34TH STREET		N	Y		1993	Age of Home / Notified by Cus	U	UNL	C	UNL		N/R	N			N/A	N/A
253 DORSETSHIRE DR		N	Y		1958	Age of Home / Notified by Cus	U	UNL	C	UNL		N/R	N			N/A	N/A
253 E 34TH STREET		N	Y		2001	Age of Home / Statistical Mod	U	UNL	UNL	UNL		N/R	N			N/A	N/A
253 TIVERTON LN		N	Y		1955	Age of Home / Statistical Mod	U	U	UNL	U		N/R	N			N/A	N/A
254 DORSETSHIRE DR		N	Y		1955	Age of Home / Statistical Mod	U	U	UNL	U		N/R	N			N/A	N/A
254 DURHAM DR		N	Y		1955	Age of Home / Notified by Cus	U	U	C	U		N/R	N			N/A	N/A
254 LAKEVIEW COURT		N	Y		1997	Age of Home / Statistical Mod	U	UNL	UNL	UNL		N/R	N			N/A	N/A
255 DURHAM DR		N	Y		Unknown	N/A / Statistical Model	U	U	UNL	U		N/R	N			N/A	N/A
255 HILLCREST LANE		N	Y		1999	Age of Home / Statistical Mod	U	UNL	UNL	UNL		N/R	N			N/A	N/A
257 E 34TH STREET		N	Y		2001	Age of Home / Statistical Mod	U	UNL	UNL	UNL		N/R	N			N/A	N/A
258 E 34TH STREET		N	Y		1993	Age of Home / Statistical Mod	U	UNL	UNL	UNL		N/R	N			N/A	N/A
258 LAKEVIEW COURT		N	Y		1997	Age of Home / Statistical Mod	U	UNL	UNL	UNL		N/R	N			N/A	N/A
259 HILLCREST LANE		N	Y		1999	Age of Home / Statistical Mod	U	UNL	UNL	UNL		N/R	N			N/A	N/A
26 E 33RD PLACE		N	Y		1987	Age of Home / Statistical Mod	U	UNL	UNL	UNL		N/R	N			N/A	N/A
26 E 34TH PLACE		N	Y		Unknown	N/A / Statistical Model	U	U	UNL	U		N/R	N			N/A	N/A
26 E 35TH STREET		N	Y		1956	Age of Home / Statistical Mod	U	U	UNL	U		N/R	N			N/A	N/A
26 E 36TH PLACE		N	Y		1977	Age of Home / Statistical Mod	U	UNL	UNL	UNL		N/R	N			N/A	N/A
26 MC KINLEY AVE		N	Y		1924	Age of Home / Statistical Mod	U	U	L	L			N			N/A	N/A
26 W 30TH STREET		N	Y		1954	Age of Home / Statistical Mod	U	U	UNL	U		N/R	N			N/A	N/A
26 W 31ST PLACE		N	Y		1926	Age of Home / Statistical Mod	U	U	L	L			N			N/A	N/A
26 W 33RD PLACE		N	Y		1898	Age of Home / Statistical Mod	U	U	L	L			N			N/A	N/A
26 W 35TH STREET		N	Y		1956	Existing Records / Statistical M	U	L	UNL	L			N			N/A	N/A
26 W 36TH PLACE		N	Y		Unknown	N/A / Statistical Model	U	U	UNL	U		N/R	N			N/A	N/A
26 W 36TH STREET		N	Y		1969	Age of Home / Statistical Mod	U	UNL	UNL	UNL		N/R	N			N/A	N/A
262 E 34TH STREET		N	Y		1993	Age of Home / Statistical Mod	U	UNL	UNL	UNL		N/R	N			N/A	N/A
262 LAKEVIEW COURT		N	Y		2000	Age of Home / Statistical Mod	U	UNL	UNL	UNL		N/R	N			N/A	N/A
263 E 34TH STREET		N	Y		1998	Age of Home / Statistical Mod	U	UNL	UNL	UNL		N/R	N			N/A	N/A
263 HILLCREST LANE		N	Y		1999	Age of Home / Statistical Mod	U	UNL	UNL	UNL		N/R	N			N/A	N/A
266 E 34TH STREET		N	Y		1993	Age of Home / Statistical Mod	U	UNL	UNL	UNL		N/R	N			N/A	N/A
267 E 34TH STREET		N	Y		1998	Age of Home / Notified by Cus	U	UNL	C	UNL		N/R	N			N/A	N/A
267 HILLCREST LANE		N	Y		1998	Age of Home / Statistical Mod	U	UNL	UNL	UNL		N/R	N			N/A	N/A
27 E 31ST PLACE		N	Y		1951	Age of Home / Statistical Mod	U	U	UNL	U		N/R	N			N/A	N/A
27 E 34TH STREET		N	Y		1989	Age of Home / Notified by Cus	U	UNL	C	UNL		N/R	N			N/A	N/A
27 E 35TH STREET		N	Y		1925	Age of Home / Statistical Mod	U	U	L	L			N			N/A	N/A
27 E 36TH PLACE		N	Y		1972	Age of Home / Statistical Mod	U	UNL	UNL	UNL		N/R	N			N/A	N/A
27 SCREMENTI LANE		N	Y		2007	Age of Home / Notified by Cus	U	UNL	C	UNL		N/R	N			N/A	N/A
27 W 31ST STREET		N	Y		1971	Age of Home / Statistical Mod	U	UNL	UNL	UNL		N/R	N			N/A	N/A
27 W 32ND STREET		N	Y		1926	Age of Home / Statistical Mod	U	U	L	L			N			N/A	N/A
27 W 34TH STREET		N	Y		1918	Age of Home / Statistical Mod	U	U	L	L			N			N/A	N/A
27 W 35TH PLACE		N	Y		Unknown	N/A / Statistical Model	U	U	L	L			N			N/A	N/A
27 W 36TH PLACE		N	Y		1972	Age of Home / Statistical Mod	U	UNL	UNL	UNL		N/R	N			N/A	N/A
27 W 36TH STREET		N	Y		1996	Age of Home / Statistical Mod	U	UNL	UNL	UNL		N/R	N			N/A	N/A
27 W RICHTON ROAD		N	Y		1956	Age of Home / Statistical Mod	U	U	UNL	U		N/R	N			N/A	N/A
270 E 34TH STREET		N	Y		1992	Age of Home / Statistical Mod	U	UNL	UNL	UNL		N/R	N			N/A	N/A
271 E 34TH STREET		N	Y		1998	Age of Home / Statistical Mod	U	UNL	UNL	UNL		N/R	N			N/A	N/A
271 HILLCREST LANE		N	Y		1998	Age of Home / Statistical Mod	U	UNL	UNL	UNL		N/R	N			N/A	N/A
274 E 34TH STREET		N	Y		1992	Age of Home / Statistical Mod	U	UNL	UNL	UNL		N/R	N			N/A	N/A
275 E 34TH STREET		N	Y		1998	Age of Home / Notified by Cus	U	UNL	C	UNL		N/R	N			N/A	N/A
275 HILLCREST LANE		N	Y		1999	Age of Home / Statistical Mod	U	UNL	UNL	UNL		N/R	N			N/A	N/A
279 HILLCREST LANE		N	Y		1998	Age of Home / Statistical Mod	U	UNL	UNL	UNL		N/R	N			N/A	N/A
28 E 31ST PLACE		N	N		1960	Age of Home	U	UNL	UNL	UNL		N/R	N			N/A	N/A

Service Address	Lead and Copper Sample site number.	Is this a high-risk Facility or Area?	Service Line Newly Identified Since Last Submitted Inventory	Year PWS-Owned Service Line was Installed	Year Customer Side Service Line was Installed	Source of Information Used for Service Line Identification	Gooseneck/Pigtail	PWS-Owned Service Line Material	Customer Side Service Line Material	Classification for Entire Service Line	Was Galvanized Service Line Material ever downstream of Lead?	Date Customer Notified of Lead Service Line	Was a Lead Service Line Previously Replaced at this Location?	Date Lead Service Line Replaced	Material of Service Line Replacement	Has the customer refused access to the property?	Date of customer waiver or IDPH notification, if customer refused access to property
28 E 31ST STREET		N	Y		1945	Age of Home / Statistical Mod	U	U	L	L			N			N/A	N/A
28 E 33RD PLACE		N	Y		1987	Age of Home / Statistical Mod	U	UNL	UNL	UNL		N/R	N			N/A	N/A
28 E 34TH STREET		N	Y		1959	Age of Home / Statistical Mod	U	UNL	UNL	UNL		N/R	N			N/A	N/A
28 E 36TH PLACE		N	Y		1977	Age of Home / Statistical Mod	U	UNL	UNL	UNL		N/R	N			N/A	N/A
28 W 30TH STREET		N	Y		1927	Age of Home / Statistical Mod	U	U	L	L			N			N/A	N/A
28 W 31ST PLACE		N	Y		1926	Age of Home / Statistical Mod	U	U	L	L			N			N/A	N/A
28 W 31ST STREET		N	Y		1998	Age of Home / Statistical Mod	U	UNL	UNL	UNL		N/R	N			N/A	N/A
28 W 35TH PLACE		N	N		1947	Age of Home / Existing Record	U	U	L	L			N			N/A	N/A
28 W 37TH STREET		N	Y		Unknown	N/A / Statistical Model	U	U	UNL	U		N/R	N			N/A	N/A
280 HILLCREST LANE		N	Y		1998	Age of Home / Statistical Mod	U	UNL	UNL	UNL		N/R	N			N/A	N/A
281 HILLCREST LANE		N	Y		1999	Age of Home / Statistical Mod	U	UNL	UNL	UNL		N/R	N			N/A	N/A
284 HILLCREST LANE		N	Y		1998	Age of Home / Statistical Mod	U	UNL	UNL	UNL		N/R	N			N/A	N/A
285 HILLCREST LANE		N	Y		1998	Age of Home / Statistical Mod	U	UNL	UNL	UNL		N/R	N			N/A	N/A
288 HILLCREST LANE		N	Y		1998	Age of Home / Statistical Mod	U	UNL	UNL	UNL		N/R	N			N/A	N/A
288 HILLCREST LANE		N	Y		1998	Age of Home / Statistical Mod	U	UNL	UNL	UNL		N/R	N			N/A	N/A
289 HILLCREST LANE		N	Y		1998	Age of Home / Statistical Mod	U	UNL	UNL	UNL		N/R	N			N/A	N/A
29 E 30TH PLACE		N	Y		1903	Age of Home / Statistical Mod	U	U	L	L			N			N/A	N/A
29 E 31ST STREET		N	Y		1898	Age of Home / Notified by Cus	U	U	L	L			N			N/A	N/A
29 E 32ND STREET		N	Y		2000	Age of Home / Statistical Mod	U	UNL	UNL	UNL		N/R	N			N/A	N/A
29 E 34TH STREET		N	Y		1989	Age of Home / Notified by Cus	U	UNL	C	UNL		N/R	N			N/A	N/A
29 MC KINLEY AVE		N	Y		1904	Age of Home / Statistical Mod	U	U	L	L			N			N/A	N/A
29 SCREMENTI LANE		N	Y		2007	Age of Home / Statistical Mod	U	UNL	UNL	UNL		N/R	N			N/A	N/A
29 SUNRISE CT		N	Y		1999	Age of Home / Statistical Mod	U	UNL	UNL	UNL		N/R	N			N/A	N/A
29 W 30TH PLACE		N	Y		1982	Age of Home / Statistical Mod	U	UNL	UNL	UNL		N/R	N			N/A	N/A
29 W 31ST PLACE		N	Y		1963	Age of Home / Statistical Mod	U	UNL	UNL	UNL		N/R	N			N/A	N/A
29 W 32ND STREET		N	Y		1926	Age of Home / Statistical Mod	U	U	L	L			N			N/A	N/A
29 W 33RD PLACE		N	Y		1893	Age of Home / Statistical Mod	U	U	L	L			N			N/A	N/A
29 W 34TH STREET		N	Y		1891	Age of Home / Notified by Cus	U	U	C	U		N/R	N			N/A	N/A
29 W 35TH STREET		N	N		1909	Age of Home / Existing Record	U	U	C	U		N/R	N			N/A	N/A
29 W 37TH STREET		N	Y		1917	Age of Home / Statistical Mod	U	U	L	L			N			N/A	N/A
292 HILLCREST LANE		N	Y		1998	Age of Home / Statistical Mod	U	UNL	UNL	UNL		N/R	N			N/A	N/A
293 HILLCREST LANE		N	Y		1998	Age of Home / Statistical Mod	U	UNL	UNL	UNL		N/R	N			N/A	N/A
296 HILLCREST LANE		N	Y		1998	Age of Home / Statistical Mod	U	UNL	UNL	UNL		N/R	N			N/A	N/A
30 E 30TH PLACE		N	Y		2005	Age of Home / Statistical Mod	U	UNL	UNL	UNL		N/R	N			N/A	N/A
30 E 31ST PLACE		N	Y		1954	Age of Home / Statistical Mod	U	U	UNL	U		N/R	N			N/A	N/A
30 E 33RD PLACE		N	Y		1989	Age of Home / Notified by Cus	U	UNL	C	UNL		N/R	N			N/A	N/A
30 MC KINLEY AVE		N	Y		1904	Visual Confirmation / Statistica	U	L	L	L			N			N/A	N/A
30 W 30TH PLACE		N	Y		1970	Age of Home / Notified by Cus	U	UNL	C	UNL		N/R	N			N/A	N/A
30 W 33RD PLACE		N	Y		1930	Age of Home / Notified by Cus	U	U	L	L			N			N/A	N/A
30 W 36TH STREET		N	Y		Unknown	N/A / Statistical Model	U	U	UNL	U		N/R	N			N/A	N/A
300 CRAIG COURT		N	Y		1965	Age of Home / Statistical Mod	U	UNL	UNL	UNL		N/R	N			N/A	N/A
300 W 34TH STREET		N	Y		Unknown	N/A / Statistical Model	U	U	UNL	U		N/R	N			N/A	N/A
3000 BUTLER AVE		N	N		1971	Age of Home / Existing Record	U	UNL	C	UNL		N/R	N			N/A	N/A
3000 FLORENCE AVE		N	Y		1964	Age of Home / Statistical Mod	U	UNL	UNL	UNL		N/R	N			N/A	N/A
3000 HALSTED STREET		N	Y		1955	Age of Home / Notified by Cus	U	U	C	U		N/R	N			N/A	N/A
3000 HOPKINS AVE		N	N		1966	Age of Home / Existing Record	U	UNL	C	UNL		N/R	N			N/A	N/A
3000 MORGAN STREET		N	N		1949	Age of Home / Existing Record	U	U	C	U		N/R	N			N/A	N/A
3000 PEORIA STREET		N	Y		1952	Age of Home / Statistical Mod	U	U	UNL	U		N/R	N			N/A	N/A
3000 PHILLIPS AVE		N	N		1970	Age of Home / Existing Record	U	UNL	C	UNL		N/R	N			N/A	N/A
3000 SANDY RIDGE		N	Y		2001	Age of Home / Statistical Mod	U	UNL	UNL	UNL		N/R	N			N/A	N/A
3001 BUTLER AVE		N	N		1970	Age of Home / Existing Record	U	UNL	C	UNL		N/R	N			N/A	N/A
3001 CARPENTER STREET		N	Y		2001	Age of Home / Notified by Cus	U	UNL	C	UNL		N/R	N			N/A	N/A
3001 CHICAGO ROAD		N	Y		1943	Age of Home / Statistical Mod	U	U	L	L			N			N/A	N/A
3001 FLORENCE AVE		N	Y		1970	Age of Home / Statistical Mod	U	UNL	UNL	UNL		N/R	N			N/A	N/A
3001 GREEN STREET		N	N		1953	Age of Home / Existing Record	U	U	C	U		N/R	N			N/A	N/A
3001 HOLEMAN AVE		N	Y		1993	Age of Home / Statistical Mod	U	UNL	UNL	UNL		N/R	N			N/A	N/A
3001 HOLEMAN AVE		N	Y		1993	Age of Home / Statistical Mod	U	UNL	UNL	UNL		N/R	N			N/A	N/A
3001 HOPKINS AVE		N	N		1963	Age of Home / Existing Record	U	UNL	C	UNL		N/R	N			N/A	N/A

Service Address	Lead and Copper Sample site number.	Is this a high-risk Facility or Area?	Service Line Newly Identified Since Last Submitted Inventory	Year PWS-Owned Service Line was Installed	Year Customer Side Service Line was Installed	Source of Information Used for Service Line Identification	Gooseneck/Pigtail	PWS-Owned Service Line Material	Customer Side Service Line Material	Classification for Entire Service Line	Was Galvanized Service Line Material ever downstream of Lead?	Date Customer Notified of Lead Service Line	Was a Lead Service Line Previously Replaced at this Location?	Date Lead Service Line Replaced	Material of Service Line Replacement	Has the customer refused access to the property?	Date of customer waiver or IDPH notification, if customer refused access to property
3001 MORGAN STREET		N	Y		1993	Age of Home / Statistical Mod	U	UNL	UNL	UNL		N/R	N			N/A	N/A
3001 MORGAN STREET		N	Y		1993	Age of Home / Statistical Mod	U	UNL	UNL	UNL		N/R	N			N/A	N/A
3001 PEORIA STREET		N	Y		1971	Age of Home / Notified by Cus	U	UNL	C	UNL		N/R	N			N/A	N/A
3001 PHILLIPS AVE		N	Y		1990	Age of Home / Statistical Mod	U	UNL	UNL	UNL		N/R	N			N/A	N/A
3001 SANDY RIDGE		N	Y		2001	Age of Home / Statistical Mod	U	UNL	UNL	UNL		N/R	N			N/A	N/A
3001 SANGAMON STREET		N	N		1935	Age of Home / Existing Record	U	U	C	U		N/R	N			N/A	N/A
3001 UNION AVE		N	Y		2004	Age of Home / Statistical Mod	U	UNL	UNL	UNL		N/R	N			N/A	N/A
3001 WALLACE AVE		N	Y		1966	Age of Home / Statistical Mod	U	UNL	UNL	UNL		N/R	N			N/A	N/A
3002 GREEN STREET		N	Y		1908	Age of Home / Statistical Mod	U	U	L	L			N			N/A	N/A
3002 SANGAMON STREET		N	Y		1928	Age of Home / Notified by Cus	U	U	C	U		N/R	N			N/A	N/A
3002 WALLACE AVE		N	N		1950	Age of Home / Existing Record	U	U	C	U		N/R	N			N/A	N/A
3003 UNION AVE		N	Y		2004	Age of Home / Statistical Mod	U	UNL	UNL	UNL		N/R	N			N/A	N/A
3004 BUTLER AVE		N	Y		1971	Age of Home / Statistical Mod	U	UNL	UNL	UNL		N/R	N			N/A	N/A
3004 CHICAGO ROAD		N	Y		1893	Age of Home / Notified by Cus	U	U	L	L			N			N/A	N/A
3004 FLORENCE AVE		N	Y		1964	Age of Home / Statistical Mod	U	UNL	UNL	UNL		N/R	N			N/A	N/A
3004 HOPKINS AVE		N	Y		1965	Age of Home / Notified by Cus	U	UNL	C	UNL		N/R	N			N/A	N/A
3004 MORGAN STREET		N	N		1957	Age of Home / Existing Record	U	UNL	C	UNL		N/R	N			N/A	N/A
3004 PHILLIPS AVE		N	N		1970	Age of Home / Existing Record	U	UNL	C	UNL		N/R	N			N/A	N/A
3004 SANDY RIDGE		N	Y		2003	Age of Home / Statistical Mod	U	UNL	UNL	UNL		N/R	N			N/A	N/A
3004 UNION AVE		N	Y		1955	Age of Home / Statistical Mod	U	U	UNL	U		N/R	N			N/A	N/A
3005 CARPENTER STREET		N	Y		2001	Age of Home / Statistical Mod	U	UNL	UNL	UNL		N/R	N			N/A	N/A
3005 FLORENCE AVE		N	Y		1958	Age of Home / Statistical Mod	U	UNL	UNL	UNL		N/R	N			N/A	N/A
3005 GREEN STREET		N	N		1953	Age of Home / Existing Record	U	U	C	U		N/R	N			N/A	N/A
3005 HOPKINS AVE		N	N		1971	Age of Home / Existing Record	U	UNL	C	UNL		N/R	N			N/A	N/A
3005 MORGAN STREET		N	Y		1993	Age of Home / Statistical Mod	U	UNL	UNL	UNL		N/R	N			N/A	N/A
3005 PEORIA STREET		N	Y		1973	Age of Home / Statistical Mod	U	UNL	UNL	UNL		N/R	N			N/A	N/A
3005 PHILLIPS AVE		N	N		1990	Age of Home	U	UNL	UNL	UNL		N/R	N			N/A	N/A
3005 SANDY RIDGE		N	Y		2001	Age of Home / Notified by Cus	U	UNL	C	UNL		N/R	N			N/A	N/A
3005 WALLACE AVE		N	Y		1965	Age of Home / Statistical Mod	U	UNL	UNL	UNL		N/R	N			N/A	N/A
3006 GREEN STREET		N	Y		1956	Age of Home / Notified by Cus	U	U	C	U		N/R	N			N/A	N/A
3006 HALSTED STREET		N	Y		1903	Age of Home / Statistical Mod	U	U	L	L			N			N/A	N/A
3006 PEORIA STREET		N	Y		1906	Age of Home / Statistical Mod	U	U	L	L			N			N/A	N/A
3006 WALLACE AVE		N	Y		1950	Age of Home / Notified by Cus	U	U	C	U		N/R	N			N/A	N/A
3007 BUTLER AVE		N	Y		1965	Age of Home / Statistical Mod	U	UNL	UNL	UNL		N/R	N			N/A	N/A
3007 SANGAMON STREET		N	N		1935	Age of Home / Existing Record	U	U	C	U		N/R	N			N/A	N/A
3008 BUTLER AVE		N	Y		1971	Age of Home / Statistical Mod	U	UNL	UNL	UNL		N/R	N			N/A	N/A
3008 CHICAGO ROAD		N	Y		1898	Age of Home / Statistical Mod	U	U	L	L			N			N/A	N/A
3008 HOLEMAN AVE		N	Y		1990	Age of Home / Statistical Mod	U	UNL	UNL	UNL		N/R	N			N/A	N/A
3008 HOPKINS AVE		N	N		1965	Age of Home / Existing Record	U	UNL	C	UNL		N/R	N			N/A	N/A
3008 MORGAN STREET		N	Y		1971	Age of Home / Statistical Mod	U	UNL	UNL	UNL		N/R	N			N/A	N/A
3008 PHILLIPS AVE		N	N		1970	Age of Home / Existing Record	U	UNL	C	UNL		N/R	N			N/A	N/A
3008 SANDY RIDGE		N	Y		2001	Age of Home / Statistical Mod	U	UNL	UNL	UNL		N/R	N			N/A	N/A
3008 UNION AVE		N	Y		1958	Age of Home / Notified by Cus	U	UNL	C	UNL		N/R	N			N/A	N/A
3009 CARPENTER STREET		N	Y		2001	Age of Home / Statistical Mod	U	UNL	UNL	UNL		N/R	N			N/A	N/A
3009 CHICAGO ROAD		N	N		1962	Age of Home / Existing Record	U	UNL	L	L			N			N/A	N/A
3009 FLORENCE AVE		N	Y		1965	Age of Home / Statistical Mod	U	UNL	UNL	UNL		N/R	N			N/A	N/A
3009 HOPKINS AVE		N	N		1970	Age of Home / Existing Record	U	UNL	C	UNL		N/R	N			N/A	N/A
3009 PEORIA STREET		N	Y		1971	Age of Home / Statistical Mod	U	UNL	UNL	UNL		N/R	N			N/A	N/A
3009 PHILLIPS AVE		N	Y		1992	Age of Home / Statistical Mod	U	UNL	UNL	UNL		N/R	N			N/A	N/A
3009 SANDY RIDGE		N	Y		2001	Age of Home / Statistical Mod	U	UNL	UNL	UNL		N/R	N			N/A	N/A
301 CRAIG COURT		N	Y		1956	Age of Home / Statistical Mod	U	U	UNL	U		N/R	N			N/A	N/A
301 DORSETSHIRE DR		N	Y		1956	Age of Home / Statistical Mod	U	U	UNL	U		N/R	N			N/A	N/A
301 W 34TH STREET		N	Y		Unknown	N/A / Statistical Model	U	U	UNL	U		N/R	N			N/A	N/A
3010 FLORENCE AVE		N	Y		1970	Age of Home / Notified by Cus	U	UNL	C	UNL		N/R	N			N/A	N/A
3010 HALSTED STREET		N	Y		1946	Age of Home / Statistical Mod	U	U	L	L			N			N/A	N/A
3011 BUTLER AVE		N	N		1965	Age of Home / Existing Record	U	UNL	C	UNL		N/R	N			N/A	N/A
3011 GREEN STREET		N	N		1971	Age of Home / Existing Record	U	UNL	C	UNL		N/R	N			N/A	N/A
3011 MORGAN STREET		N	Y		1972	Age of Home / Statistical Mod	U	UNL	UNL	UNL		N/R	N			N/A	N/A

Service Address	Lead and Copper Sample site number.	Is this a high-risk Facility or Area?	Service Line Newly Identified Since Last Submitted Inventory	Year PWS-Owned Service Line was Installed	Year Customer Side Service Line was Installed	Source of Information Used for Service Line Identification	Gooseneck/Pigtail	PWS-Owned Service Line Material	Customer Side Service Line Material	Classification for Entire Service Line	Was Galvanized Service Line Material ever downstream of Lead?	Date Customer Notified of Lead Service Line	Was a Lead Service Line Previously Replaced at this Location?	Date Lead Service Line Replaced	Material of Service Line Replacement	Has the customer refused access to the property?	Date of customer waiver or IDPH notification, if customer refused access to property
3011 PHILLIPS AVE		N	N		1989	Age of Home / Existing Record	U	UNL	C	UNL		N/R	N			N/A	N/A
3011 SANGAMON STREET		N	N		1954	Age of Home / Existing Record	U	U	C	U		N/R	N			N/A	N/A
3011 UNION AVE		N	N		1954	Age of Home / Existing Record	U	U	C	U		N/R	N			N/A	N/A
3011 WALLACE AVE		N	N		1934	Age of Home / Existing Record	U	U	C	U		N/R	N			N/A	N/A
3012 1/2 CHICAGO ROAD		N	Y		1928	Age of Home / Statistical Mod	U	U	L	L			N			N/A	N/A
3012 BUTLER AVE		N	N		1964	Age of Home / Existing Record	U	UNL	C	UNL		N/R	N			N/A	N/A
3012 CHICAGO ROAD		N	Y		1928	Age of Home / Statistical Mod	U	U	L	L			N			N/A	N/A
3012 HOPKINS AVE		N	Y		1967	Age of Home / Notified by Cus	U	UNL	C	UNL		N/R	N			N/A	N/A
3012 MORGAN STREET		N	N		1971	Age of Home / Existing Record	U	UNL	C	UNL		N/R	N			N/A	N/A
3012 PEORIA STREET		N	Y		1961	Age of Home / Statistical Mod	U	UNL	UNL	UNL		N/R	N			N/A	N/A
3012 PHILLIPS AVE		N	N		1971	Age of Home / Existing Record	U	UNL	C	UNL		N/R	N			N/A	N/A
3012 SANDY RIDGE		N	Y		2001	Age of Home / Notified by Cus	U	UNL	C	UNL		N/R	N			N/A	N/A
3012 SANGAMON STREET		N	N		1969	Age of Home / Existing Record	U	UNL	C	UNL		N/R	N			N/A	N/A
3012 WALLACE AVE		N	Y		1908	Age of Home / Notified by Cus	U	U	C	U		N/R	N			N/A	N/A
3013 CARPENTER STREET		N	Y		2001	Age of Home / Statistical Mod	U	UNL	UNL	UNL		N/R	N			N/A	N/A
3013 HOPKINS AVE		N	N		1970	Age of Home / Existing Record	U	UNL	C	UNL		N/R	N			N/A	N/A
3013 PEORIA STREET		N	Y		1925	Age of Home / Statistical Mod	U	U	L	L			N			N/A	N/A
3013 SANDY RIDGE		N	Y		2001	Age of Home / Statistical Mod	U	UNL	UNL	UNL		N/R	N			N/A	N/A
3014 CHICAGO ROAD		N	N		1891	Age of Home	U	U	L	L			N			N/A	N/A
3014 FLORENCE AVE		N	Y		1971	Age of Home / Statistical Mod	U	UNL	UNL	UNL		N/R	N			N/A	N/A
3014 GREEN STREET		N	Y		1943	Age of Home / Notified by Cus	U	U	C	U		N/R	N			N/A	N/A
3014 HALSTED STREET		N	Y		1925	Age of Home / Statistical Mod	U	U	L	L			N			N/A	N/A
3014 SANGAMON STREET		N	Y		1960	Age of Home / Notified by Cus	U	UNL	C	UNL		N/R	N			N/A	N/A
3015 BUTLER AVE		N	N		1967	Age of Home / Existing Record	U	UNL	C	UNL		N/R	N			N/A	N/A
3015 FLORENCE AVE		N	Y		1966	Age of Home / Statistical Mod	U	UNL	UNL	UNL		N/R	N			N/A	N/A
3015 MORGAN STREET		N	N		1898	Age of Home / Existing Record	U	U	C	U		N/R	N			N/A	N/A
3016 BUTLER AVE		N	N		1965	Age of Home / Existing Record	U	UNL	C	UNL		N/R	N			N/A	N/A
3016 HALSTED STREET		N	Y		1949	Age of Home / Visual Confirma	U	U	L	L			N			N/A	N/A
3016 HOPKINS AVE		N	N		1966	Age of Home / Existing Record	U	UNL	C	UNL		N/R	N			N/A	N/A
3016 PEORIA STREET		N	Y		1935	Age of Home / Statistical Mod	U	U	L	L			N			N/A	N/A
3016 PHILLIPS AVE		N	N		1971	Age of Home / Existing Record	U	UNL	C	UNL		N/R	N			N/A	N/A
3016 SANDY RIDGE		N	Y		2001	Age of Home / Statistical Mod	U	UNL	UNL	UNL		N/R	N			N/A	N/A
3016 SANGAMON STREET		N	Y		1963	Age of Home / Statistical Mod	U	UNL	UNL	UNL		N/R	N			N/A	N/A
3016 UNION AVE		N	Y		2000	Age of Home / Notified by Cus	U	UNL	C	UNL		N/R	N			N/A	N/A
3016 WALLACE AVE		N	Y		1961	Age of Home / Notified by Cus	U	UNL	C	UNL		N/R	N			N/A	N/A
3016-18 CHICAGO ROAD		N	Y		1921	Age of Home / Statistical Mod	U	U	L	L			N			N/A	N/A
3017 CARPENTER STREET		N	Y		2001	Age of Home / Statistical Mod	U	UNL	UNL	UNL		N/R	N			N/A	N/A
3017 FLORENCE AVE		N	Y		1965	Age of Home / Statistical Mod	U	UNL	UNL	UNL		N/R	N			N/A	N/A
3017 HOPKINS AVE		N	N		1971	Age of Home / Existing Record	U	UNL	C	UNL		N/R	N			N/A	N/A
3017 PHILLIPS AVE		N	Y		1989	Age of Home / Statistical Mod	U	UNL	UNL	UNL		N/R	N			N/A	N/A
3017 SANDY RIDGE		N	Y		2001	Age of Home / Statistical Mod	U	UNL	UNL	UNL		N/R	N			N/A	N/A
3017 SANGAMON STREET		N	N		1957	Age of Home / Existing Record	U	UNL	C	UNL		N/R	N			N/A	N/A
3017 UNION AVE		N	Y		1952	Age of Home / Notified by Cus	U	U	C	U		N/R	N			N/A	N/A
3017 WALLACE AVE		N	N		1962	Age of Home / Existing Record	U	UNL	C	UNL		N/R	N			N/A	N/A
3018 FLORENCE AVE		N	Y		1970	Age of Home / Statistical Mod	U	UNL	UNL	UNL		N/R	N			N/A	N/A
3019 GREEN STREET		N	Y		1963	Age of Home / Notified by Cus	U	UNL	C	UNL		N/R	N			N/A	N/A
3019 MORGAN STREET		N	N		1952	Age of Home / Existing Record	U	U	C	U		N/R	N			N/A	N/A
3019 PEORIA STREET		N	Y		1926	Visual Confirmation / Statistica	U	C	L	L			N			N/A	N/A
302 CRAIG COURT		N	Y		1955	Age of Home / Statistical Mod	U	U	UNL	U		N/R	N			N/A	N/A
302 DORSETSHIRE DR		N	Y		1949	Age of Home / Statistical Mod	U	U	UNL	U		N/R	N			N/A	N/A
302 TIVERTON LN		N	Y		1956	Age of Home / Statistical Mod	U	U	UNL	U		N/R	N			N/A	N/A
302 W 35TH STREET		N	Y		1955	Age of Home / Statistical Mod	U	U	UNL	U		N/R	N			N/A	N/A
3020 BUTLER AVE		N	N		1965	Age of Home / Existing Record	U	UNL	C	UNL		N/R	N			N/A	N/A
3020 GREEN STREET		N	Y		Unknown	N/A / Notified by Customer	U	U	C	U		N/R	N			N/A	N/A
3020 HALSTED STREET		N	Y		1941	Age of Home / Statistical Mod	U	U	L	L			N			N/A	N/A
3020 HOPKINS AVE		N	Y		1967	Age of Home / Statistical Mod	U	UNL	UNL	UNL		N/R	N			N/A	N/A
3020 MORGAN STREET		N	Y		1908	Visual Confirmation / Notified	U	L	GRR	L			N			N/A	N/A
3020 PHILLIPS AVE		N	N		1964	Age of Home / Existing Record	U	UNL	C	UNL		N/R	N			N/A	N/A

Service Address	Lead and Copper Sample site number.	Is this a high-risk Facility or Area?	Service Line Newly Identified Since Last Submitted Inventory	Year PWS-Owned Service Line was Installed	Year Customer Side Service Line was Installed	Source of Information Used for Service Line Identification	Gooseneck/Pigtail	PWS-Owned Service Line Material	Customer Side Service Line Material	Classification for Entire Service Line	Was Galvanized Service Line Material ever downstream of Lead?	Date Customer Notified of Lead Service Line	Was a Lead Service Line Previously Replaced at this Location?	Date Lead Service Line Replaced	Material of Service Line Replacement	Has the customer refused access to the property?	Date of customer waiver or IDPH notification, if customer refused access to property
3020 SANDY RIDGE		N	Y		2001	Age of Home / Statistical Mod	U	UNL	UNL	UNL		N/R	N			N/A	N/A
3020 SANGAMON STREET		N	Y		1957	Age of Home / Notified by Cus	U	UNL	C	UNL		N/R	N			N/A	N/A
3020 UNION AVE		N	Y		1997	Age of Home / Notified by Cus	U	UNL	C	UNL		N/R	N			N/A	N/A
3020 WALLACE AVE		N	N		1962	Age of Home / Existing Record	U	UNL	C	UNL		N/R	N			N/A	N/A
3021 BUTLER AVE		N	N		1966	Age of Home / Existing Record	U	UNL	C	UNL		N/R	N			N/A	N/A
3021 CARPENTER STREET		N	Y		2001	Age of Home / Statistical Mod	U	UNL	UNL	UNL		N/R	N			N/A	N/A
3021 FLORENCE AVE		N	Y		1964	Age of Home / Statistical Mod	U	UNL	UNL	UNL		N/R	N			N/A	N/A
3021 GREEN STREET		N	Y		1962	Age of Home / Notified by Cus	U	UNL	L	L			N			N/A	N/A
3021 HOPKINS AVE		N	N		1976	Age of Home / Existing Record	U	UNL	C	UNL		N/R	N			N/A	N/A
3021 PHILLIPS AVE		N	N		1968	Age of Home / Existing Record	U	UNL	C	UNL		N/R	N			N/A	N/A
3021 SANDY RIDGE		N	Y		2001	Age of Home / Statistical Mod	U	UNL	UNL	UNL		N/R	N			N/A	N/A
3021 SANGAMON STREET		N	N		1931	Age of Home / Existing Record	U	U	L	L			N			N/A	N/A
3021 WALLACE AVE		N	N		1965	Age of Home	U	UNL	UNL	UNL		N/R	N			N/A	N/A
3022 GREEN STREET		N	Y		1947	Age of Home / Notified by Cus	U	U	C	U		N/R	N			N/A	N/A
3022 HALSTED STREET		N	N		Unknown	N/A / Existing Records	U	U	C	U		N/R	N			N/A	N/A
3023 MORGAN STREET		N	N		1926	Age of Home / Existing Record	U	U	GRR	GRR	Y	N/R	N			N/A	N/A
3024 BUTLER AVE		N	Y		1966	Age of Home / Statistical Mod	U	UNL	UNL	UNL		N/R	N			N/A	N/A
3024 FLORENCE AVE		N	Y		1967	Age of Home / Statistical Mod	U	UNL	UNL	UNL		N/R	N			N/A	N/A
3024 HOLEMAN AVE		N	Y		1990	Age of Home / Statistical Mod	U	UNL	UNL	UNL		N/R	N			N/A	N/A
3024 HOPKINS AVE		N	N		1970	Age of Home / Existing Record	U	UNL	C	UNL		N/R	N			N/A	N/A
3024 MORGAN STREET		N	N		1974	Age of Home / Existing Record	U	UNL	C	UNL		N/R	N			N/A	N/A
3024 PHILLIPS AVE		N	Y		1962	Age of Home / Statistical Mod	U	UNL	UNL	UNL		N/R	N			N/A	N/A
3024 SANDY RIDGE		N	Y		2001	Age of Home / Statistical Mod	U	UNL	UNL	UNL		N/R	N			N/A	N/A
3024 WALLACE AVE		N	Y		1962	Age of Home / Notified by Cus	U	UNL	C	UNL		N/R	N			N/A	N/A
3025 CARPENTER STREET		N	Y		2001	Age of Home / Notified by Cus	U	UNL	C	UNL		N/R	N			N/A	N/A
3025 FLORENCE AVE		N	Y		1964	Age of Home / Statistical Mod	U	UNL	UNL	UNL		N/R	N			N/A	N/A
3025 HOPKINS AVE		N	Y		1971	Age of Home / Statistical Mod	U	UNL	UNL	UNL		N/R	N			N/A	N/A
3025 MORGAN STREET		N	N		1947	Visual Confirmation / Existing	U	L	C	L			N			N/A	N/A
3025 PEORIA STREET		N	Y		1930	Age of Home / Statistical Mod	U	U	L	L			N			N/A	N/A
3025 PHILLIPS AVE		N	Y		1967	Age of Home / Statistical Mod	U	UNL	UNL	UNL		N/R	N			N/A	N/A
3025 SANDY RIDGE		N	Y		2001	Age of Home / Statistical Mod	U	UNL	UNL	UNL		N/R	N			N/A	N/A
3025 UNION AVE		N	Y		1915	Age of Home / Statistical Mod	U	U	L	L			N			N/A	N/A
3025 WALLACE AVE		N	Y		1965	Age of Home / Statistical Mod	U	UNL	UNL	UNL		N/R	N			N/A	N/A
3026 CHICAGO ROAD		N	Y		1943	Age of Home / Statistical Mod	U	U	UNL	U		N/R	N			N/A	N/A
3026 HALSTED STREET		N	Y		1908	Age of Home / Statistical Mod	U	U	L	L			N			N/A	N/A
3026 LEWIS AVE		N	Y		1872	Age of Home / Statistical Mod	U	U	L	L			N			N/A	N/A
3026 LEWIS AVE		N	Y		1872	Age of Home / Statistical Mod	U	U	L	L			N			N/A	N/A
3026 PEORIA STREET		N	Y		1963	Age of Home / Notified by Cus	U	UNL	C	UNL		N/R	N			N/A	N/A
3027 CHICAGO ROAD		N	N		1933	Age of Home / Existing Record	U	U	C	U		N/R	N			N/A	N/A
3027 PEORIA STREET		N	Y		1971	Age of Home / Statistical Mod	U	UNL	UNL	UNL		N/R	N			N/A	N/A
3028 BUTLER AVE		N	Y		1965	Age of Home / Statistical Mod	U	UNL	UNL	UNL		N/R	N			N/A	N/A
3028 FLORENCE AVE		N	Y		1966	Age of Home / Notified by Cus	U	UNL	C	UNL		N/R	N			N/A	N/A
3028 GREEN STREET		N	N		1930	Age of Home / Existing Record	U	U	L	L			N			N/A	N/A
3028 HOPKINS AVE		N	Y		1971	Age of Home / Notified by Cus	U	UNL	C	UNL		N/R	N			N/A	N/A
3028 MORGAN STREET		N	N		1971	Age of Home / Existing Record	U	UNL	C	UNL		N/R	N			N/A	N/A
3028 PHILLIPS AVE		N	Y		1962	Age of Home / Notified by Cus	U	UNL	C	UNL		N/R	N			N/A	N/A
3028 SANDY RIDGE		N	Y		2001	Age of Home / Statistical Mod	U	UNL	UNL	UNL		N/R	N			N/A	N/A
3028 SANGAMON STREET		N	Y		1960	Age of Home / Statistical Mod	U	UNL	UNL	UNL		N/R	N			N/A	N/A
3029 BUTLER AVE		N	N		1916	Age of Home / Existing Record	U	U	C	U		N/R	N			N/A	N/A
3029 CARPENTER STREET		N	Y		2001	Age of Home / Statistical Mod	U	UNL	UNL	UNL		N/R	N			N/A	N/A
3029 CHICAGO ROAD		N	N		1949	Age of Home / Existing Record	U	U	L	L			N			N/A	N/A
3029 FLORENCE AVE		N	Y		1965	Age of Home / Statistical Mod	U	UNL	UNL	UNL		N/R	N			N/A	N/A
3029 HOPKINS AVE		N	Y		1995	Age of Home / Statistical Mod	U	UNL	UNL	UNL		N/R	N			N/A	N/A
3029 PHILLIPS AVE		N	Y		1963	Age of Home / Statistical Mod	U	UNL	UNL	UNL		N/R	N			N/A	N/A
3029 SANDY RIDGE		N	Y		2001	Age of Home / Statistical Mod	U	UNL	UNL	UNL		N/R	N			N/A	N/A
3029 UNION AVE		N	Y		1953	Age of Home / Notified by Cus	U	U	C	U		N/R	N			N/A	N/A
3029 WALLACE AVE		N	Y		1962	Age of Home / Statistical Mod	U	UNL	UNL	UNL		N/R	N			N/A	N/A
303 CRAIG COURT		N	Y		1955	Age of Home / Statistical Mod	U	U	UNL	U		N/R	N			N/A	N/A

Service Address	Lead and Copper Sample site number.	Is this a high-risk Facility or Area?	Service Line Newly Identified Since Last Submitted Inventory	Year PWS-Owned Service Line was Installed	Year Customer Side Service Line was Installed	Source of Information Used for Service Line Identification	Gooseneck/Pigtail	PWS-Owned Service Line Material	Customer Side Service Line Material	Classification for Entire Service Line	Was Galvanized Service Line Material ever downstream of Lead?	Date Customer Notified of Lead Service Line	Was a Lead Service Line Previously Replaced at this Location?	Date Lead Service Line Replaced	Material of Service Line Replacement	Has the customer refused access to the property?	Date of customer waiver or IDPH notification, if customer refused access to property
303 DURHAM DR		N	Y		Unknown	N/A / Notified by Customer	U	U	C	U		N/R	N			N/A	N/A
303 W RICHTON ROAD		N	Y		1948	Age of Home / Statistical Mod	U	U	UNL	U		N/R	N			N/A	N/A
3030 CHICAGO ROAD		N	N		1953	Age of Home / Existing Record	U	U	L	L			N			N/A	N/A
3030 FLORENCE AVE		N	Y		1969	Age of Home / Notified by Cus	U	UNL	C	UNL		N/R	N			N/A	N/A
3030 PEORIA STREET		N	Y		1947	Age of Home / Statistical Mod	U	U	UNL	U		N/R	N			N/A	N/A
3030 UNION AVE		N	N		1926	Age of Home / Existing Record	U	U	C	U		N/R	N			N/A	N/A
3031 CHICAGO ROAD		N	Y		1949	Age of Home / Statistical Mod	U	U	L	L			N			N/A	N/A
3031 GREEN STREET		N	N		1961	Age of Home / Existing Record	U	UNL	C	UNL		N/R	N			N/A	N/A
3032 BUTLER AVE		N	Y		1965	Age of Home / Statistical Mod	U	UNL	UNL	UNL		N/R	N			N/A	N/A
3032 HALSTED STREET		N	Y		1954	Age of Home / Statistical Mod	U	U	UNL	U		N/R	N			N/A	N/A
3032 HOPKINS AVE		N	Y		1971	Age of Home / Statistical Mod	U	UNL	UNL	UNL		N/R	N			N/A	N/A
3032 PHILLIPS AVE		N	Y		1963	Age of Home / Notified by Cus	U	UNL	C	UNL		N/R	N			N/A	N/A
3032 SANDY RIDGE		N	Y		2001	Age of Home / Statistical Mod	U	UNL	UNL	UNL		N/R	N			N/A	N/A
3032 SANGAMON STREET		N	Y		1961	Age of Home / Statistical Mod	U	UNL	UNL	UNL		N/R	N			N/A	N/A
3032 WALLACE AVE		N	N		Unknown	N/A / Existing Records	U	U	C	U		N/R	N			N/A	N/A
3033 BUTLER AVE		N	Y		1963	Age of Home / Notified by Cus	U	UNL	C	UNL		N/R	N			N/A	N/A
3033 FLORENCE AVE		N	Y		1965	Age of Home / Statistical Mod	U	UNL	UNL	UNL		N/R	N			N/A	N/A
3033 GREEN STREET		N	N		1961	Age of Home / Existing Record	U	UNL	C	UNL		N/R	N			N/A	N/A
3033 HOPKINS AVE		N	Y		1975	Age of Home / Statistical Mod	U	UNL	UNL	UNL		N/R	N			N/A	N/A
3033 MORGAN STREET		N	Y		1957	Age of Home / Notified by Cus	U	UNL	C	UNL		N/R	N			N/A	N/A
3033 PEORIA STREET		N	Y		1965	Age of Home / Statistical Mod	U	UNL	UNL	UNL		N/R	N			N/A	N/A
3033 PHILLIPS AVE		N	N		1965	Age of Home / Existing Record	U	UNL	C	UNL		N/R	N			N/A	N/A
3033 SANDY RIDGE		N	Y		2001	Age of Home / Statistical Mod	U	UNL	UNL	UNL		N/R	N			N/A	N/A
3033 SANGAMON STREET		N	N		Unknown	N/A / Existing Records	U	U	C	U		N/R	N			N/A	N/A
3033 WALLACE AVE		N	N		1962	Age of Home / Existing Record	U	UNL	C	UNL		N/R	N			N/A	N/A
3034 FLORENCE AVE		N	Y		1964	Age of Home / Notified by Cus	U	UNL	C	UNL		N/R	N			N/A	N/A
3034 GREEN STREET		N	N		1948	Age of Home / Existing Record	U	U	C	U		N/R	N			N/A	N/A
3034 MORGAN STREET		N	Y		1948	Age of Home / Notified by Cus	U	U	C	U		N/R	N			N/A	N/A
3034 SANGAMON STREET		N	N		Unknown	Visual Confirmation / Existing U	U	C	L	L			N			N/A	N/A
3035 BUTLER AVE		N	N		1972	Age of Home / Existing Record	U	UNL	C	UNL		N/R	N			N/A	N/A
3035 PEORIA STREET		N	Y		1925	Age of Home / Statistical Mod	U	U	L	L			N			N/A	N/A
3035 UNION AVE		N	N		1946	Age of Home / Existing Record	U	U	C	U		N/R	N			N/A	N/A
3036 BUTLER AVE		N	Y		1965	Age of Home / Notified by Cus	U	UNL	C	UNL		N/R	N			N/A	N/A
3036 CHICAGO ROAD		N	Y		1928	Age of Home / Notified by Cus	U	U	L	L			N			N/A	N/A
3036 HOPKINS AVE		N	Y		1971	Age of Home / Statistical Mod	U	UNL	UNL	UNL		N/R	N			N/A	N/A
3036 PEORIA STREET		N	Y		1955	Age of Home / Statistical Mod	U	U	UNL	U		N/R	N			N/A	N/A
3036 UNION AVE		N	Y		1918	Age of Home / Statistical Mod	U	U	L	L			N			N/A	N/A
3036 WALLACE AVE		N	N		1951	Age of Home / Existing Record	U	U	C	U		N/R	N			N/A	N/A
3037 FLORENCE AVE		N	Y		1964	Age of Home / Statistical Mod	U	UNL	UNL	UNL		N/R	N			N/A	N/A
3037 GREEN STREET		N	N		1961	Age of Home / Existing Record	U	UNL	C	UNL		N/R	N			N/A	N/A
3037 HOPKINS AVE		N	Y		1973	Age of Home / Statistical Mod	U	UNL	UNL	UNL		N/R	N			N/A	N/A
3037 PHILLIPS AVE		N	N		1963	Age of Home / Existing Record	U	UNL	C	UNL		N/R	N			N/A	N/A
3037 SANDY RIDGE		N	Y		2001	Age of Home / Statistical Mod	U	UNL	UNL	UNL		N/R	N			N/A	N/A
3037 UNION AVE		N	N		1961	Age of Home / Existing Record	U	UNL	C	UNL		N/R	N			N/A	N/A
3037 WALLACE AVE		N	Y		1960	Age of Home / Notified by Cus	U	UNL	C	UNL		N/R	N			N/A	N/A
3038 CHICAGO ROAD		N	Y		1925	Age of Home / Statistical Mod	U	U	L	L			N			N/A	N/A
3038 FLORENCE AVE		N	Y		1971	Age of Home / Statistical Mod	U	UNL	UNL	UNL		N/R	N			N/A	N/A
3038 GREEN STREET		N	N		1947	Existing Records	U	C	C	NL		N/R	N			N/A	N/A
3038 HALSTED STREET		N	Y		1953	Age of Home / Statistical Mod	U	U	UNL	U		N/R	N			N/A	N/A
3038 MORGAN STREET		N	Y		1911	Age of Home / Notified by Cus	U	U	C	U		N/R	N			N/A	N/A
3038 SANGAMON STREET		N	Y		1934	Age of Home / Statistical Mod	U	U	L	L			N			N/A	N/A
3039 BUTLER AVE		N	N		1911	Age of Home / Existing Record	U	U	C	U		N/R	N			N/A	N/A
3039 SANGAMON STREET		N	Y		1958	Age of Home / Statistical Mod	U	UNL	UNL	UNL		N/R	N			N/A	N/A
304 CRAIG COURT		N	Y		1957	Age of Home / Statistical Mod	U	UNL	UNL	UNL		N/R	N			N/A	N/A
304 W 35TH STREET		N	Y		1956	Age of Home / Statistical Mod	U	U	UNL	U		N/R	N			N/A	N/A
3040 BUTLER AVE		N	N		1965	Age of Home / Existing Record	U	UNL	C	UNL		N/R	N			N/A	N/A
3040 CHICAGO ROAD		N	N		1925	Age of Home	U	U	L	L			N			N/A	N/A
3040 HALSTED STREET		N	Y		1956	Age of Home / Statistical Mod	U	U	UNL	U		N/R	N			N/A	N/A

Service Address	Lead and Copper Sample site number.	Is this a high-risk Facility or Area?	Service Line Newly Identified Since Last Submitted Inventory	Year PWS-Owned Service Line was Installed	Year Customer Side Service Line was Installed	Source of Information Used for Service Line Identification	Gooseneck/Pigtail	PWS-Owned Service Line Material	Customer Side Service Line Material	Classification for Entire Service Line	Was Galvanized Service Line Material ever downstream of Lead?	Date Customer Notified of Lead Service Line	Was a Lead Service Line Previously Replaced at this Location?	Date Lead Service Line Replaced	Material of Service Line Replacement	Has the customer refused access to the property?	Date of customer waiver or IDPH notification, if customer refused access to property
3040 HOPKINS AVE		N	N		1975	Age of Home / Existing Record	U	UNL	C	UNL		N/R	N			N/A	N/A
3040 PHILLIPS AVE		N	N		1910	Age of Home / Existing Record	U	U	C	U		N/R	N			N/A	N/A
3040 SANGAMON STREET		N	Y		1978	Age of Home / Statistical Mod	U	UNL	UNL	UNL		N/R	N			N/A	N/A
3041 FLORENCE AVE		N	Y		1965	Age of Home / Notified by Cus	U	UNL	C	UNL		N/R	N			N/A	N/A
3041 GREEN STREET		N	N		1979	Age of Home / Existing Record	U	UNL	C	UNL		N/R	N			N/A	N/A
3041 HOPKINS AVE		N	N		1972	Age of Home / Existing Record	U	UNL	C	UNL		N/R	N			N/A	N/A
3041 PHILLIPS AVE		N	Y		1964	Age of Home / Statistical Mod	U	UNL	UNL	UNL		N/R	N			N/A	N/A
3041 UNION AVE		N	N		1951	Age of Home / Existing Record	U	U	C	U		N/R	N			N/A	N/A
3041 WALLACE AVE		N	Y		1962	Age of Home / Statistical Mod	U	UNL	UNL	UNL		N/R	N			N/A	N/A
3043 PEORIA STREET		N	Y		1925	Age of Home / Statistical Mod	U	U	L	L			N			N/A	N/A
3043 SANGAMON STREET		N	N		1958	Age of Home / Existing Record	U	UNL	C	UNL		N/R	N			N/A	N/A
3044 BUTLER AVE		N	N		1965	Age of Home / Existing Record	U	UNL	C	UNL		N/R	N			N/A	N/A
3044 CHICAGO ROAD		N	N		1926	Age of Home	U	U	L	L			N			N/A	N/A
3044 FLORENCE AVE		N	Y		1975	Age of Home / Statistical Mod	U	UNL	UNL	UNL		N/R	N			N/A	N/A
3044 GREEN STREET		N	N		1952	Age of Home / Existing Record	U	U	C	U		N/R	N			N/A	N/A
3044 HOPKINS AVE		N	N		1969	Age of Home / Existing Record	U	UNL	C	UNL		N/R	N			N/A	N/A
3044 MORGAN STREET		N	Y		1905	Age of Home / Visual Confirma	U	U	L	L			N			N/A	N/A
3044 PEORIA STREET		N	Y		1908	Age of Home / Notified by Cus	U	U	L	L			N			N/A	N/A
3045 CARPENTER STREET		N	Y		1979	Age of Home / Statistical Mod	U	UNL	UNL	UNL		N/R	N			N/A	N/A
3045 CHICAGO ROAD		N	Y		1963	Age of Home / Statistical Mod	U	UNL	UNL	UNL		N/R	N			N/A	N/A
3045 FLORENCE AVE		N	Y		1963	Age of Home / Statistical Mod	U	UNL	UNL	UNL		N/R	N			N/A	N/A
3045 HOLEMAN AVE		N	Y		1979	Age of Home / Statistical Mod	U	UNL	UNL	UNL		N/R	N			N/A	N/A
3045 HOPKINS AVE		N	Y		1971	Age of Home / Statistical Mod	U	UNL	UNL	UNL		N/R	N			N/A	N/A
3045 MORGAN STREET		N	N		1898	Age of Home / Existing Record	U	U	L	L			N			N/A	N/A
3045 PEORIA STREET		N	Y		1965	Age of Home / Statistical Mod	U	UNL	UNL	UNL		N/R	N			N/A	N/A
3045 PHILLIPS AVE		N	N		1955	Age of Home / Existing Record	U	U	C	U		N/R	N			N/A	N/A
3045 SANGAMON STREET		N	Y		1958	Age of Home / Statistical Mod	U	UNL	UNL	UNL		N/R	N			N/A	N/A
3045 UNION AVE		N	Y		1997	Age of Home / Statistical Mod	U	UNL	UNL	UNL		N/R	N			N/A	N/A
3045 WALLACE AVE		N	Y		1960	Age of Home / Statistical Mod	U	UNL	UNL	UNL		N/R	N			N/A	N/A
3046 HOLEMAN AVE		N	Y		1989	Age of Home / Statistical Mod	U	UNL	UNL	UNL		N/R	N			N/A	N/A
3046 WALLACE AVE		N	Y		1976	Age of Home / Statistical Mod	U	UNL	UNL	UNL		N/R	N			N/A	N/A
3047 GREEN STREET		N	N		1928	Visual Confirmation / Existing	U	L	C	L			N			N/A	N/A
305 CRAIG COURT		N	Y		1955	Age of Home / Statistical Mod	U	U	UNL	U		N/R	N			N/A	N/A
305 TIVERTON LN		N	Y		1956	Age of Home / Statistical Mod	U	U	UNL	U		N/R	N			N/A	N/A
305 W RICHTON ROAD		N	Y		1954	Age of Home / Notified by Cus	U	U	C	U		N/R	N			N/A	N/A
306 CRAIG COURT		N	Y		1956	Age of Home / Statistical Mod	U	U	UNL	U		N/R	N			N/A	N/A
306 W 35TH STREET		N	Y		1956	Age of Home / Statistical Mod	U	U	UNL	U		N/R	N			N/A	N/A
307 COLUMBIA CIRCLE		N	Y		1997	Age of Home / Notified by Cus	U	UNL	C	UNL		N/R	N			N/A	N/A
307 DORSETSHIRE DR		N	Y		Unknown	N/A / Statistical Model	U	U	UNL	U		N/R	N			N/A	N/A
307 DURHAM DR		N	Y		1955	Age of Home / Statistical Mod	U	U	UNL	U		N/R	N			N/A	N/A
307 W RICHTON ROAD		N	Y		1989	Age of Home / Statistical Mod	U	UNL	UNL	UNL		N/R	N			N/A	N/A
308 DORSETSHIRE DR		N	Y		1938	Age of Home / Statistical Mod	U	U	L	L			N			N/A	N/A
308 W 34TH STREET		N	N		Unknown	N/A / Existing Records	U	U	C	U		N/R	N			N/A	N/A
309 W 35TH STREET		N	Y		Unknown	N/A / Statistical Model	U	U	UNL	U		N/R	N			N/A	N/A
31 E 31ST PLACE		N	Y		1952	Age of Home / Statistical Mod	U	U	UNL	U		N/R	N			N/A	N/A
31 E 34TH PLACE		N	Y		Unknown	N/A / Statistical Model	U	U	UNL	U		N/R	N			N/A	N/A
31 E 34TH STREET		N	Y		1989	Age of Home / Notified by Cus	U	UNL	C	UNL		N/R	N			N/A	N/A
31 E 35TH STREET		N	Y		1909	Age of Home / Statistical Mod	U	U	L	L			N			N/A	N/A
31 SCREMENTI LANE		N	Y		2007	Age of Home / Statistical Mod	U	UNL	UNL	UNL		N/R	N			N/A	N/A
31 W 31ST STREET		N	Y		1971	Age of Home / Statistical Mod	U	UNL	UNL	UNL		N/R	N			N/A	N/A
31 W 34TH STREET		N	Y		Unknown	N/A / Statistical Model	U	U	UNL	U		N/R	N			N/A	N/A
31 W 35TH STREET		N	N		1964	Age of Home / Existing Record	U	UNL	L	L			N			N/A	N/A
31 W 36TH PLACE		N	Y		1971	Age of Home / Statistical Mod	U	UNL	UNL	UNL		N/R	N			N/A	N/A
31 W RICHTON ROAD		N	Y		1955	Age of Home / Statistical Mod	U	U	UNL	U		N/R	N			N/A	N/A
310 DURHAM DR		N	Y		1958	Age of Home / Statistical Mod	U	UNL	UNL	UNL		N/R	N			N/A	N/A
3100 BUTLER AVE		N	Y		1967	Age of Home / Statistical Mod	U	UNL	UNL	UNL		N/R	N			N/A	N/A
3100 CHICAGO ROAD		N	Y		1928	Age of Home / Statistical Mod	U	U	L	L			N			N/A	N/A
3100 FLORENCE AVE		N	Y		1963	Age of Home / Statistical Mod	U	UNL	UNL	UNL		N/R	N			N/A	N/A

Service Address	Lead and Copper Sample site number.	Is this a high-risk Facility or Area?	Service Line Newly Identified Since Last Submitted Inventory	Year PWS-Owned Service Line was Installed	Year Customer Side Service Line was Installed	Source of Information Used for Service Line Identification	Gooseneck/Pigtail	PWS-Owned Service Line Material	Customer Side Service Line Material	Classification for Entire Service Line	Was Galvanized Service Line Material ever downstream of Lead?	Date Customer Notified of Lead Service Line	Was a Lead Service Line Previously Replaced at this Location?	Date Lead Service Line Replaced	Material of Service Line Replacement	Has the customer refused access to the property?	Date of customer waiver or IDPH notification, if customer refused access to property
3100 GREEN STREET		N	Y		1961	Age of Home / Statistical Mod	U	UNL	UNL	UNL		N/R	N			N/A	N/A
3100 HALSTED STREET		N	Y		1963	Age of Home / Statistical Mod	U	UNL	UNL	UNL		N/R	N			N/A	N/A
3100 HOPKINS AVE		N	Y		1968	Age of Home / Statistical Mod	U	UNL	UNL	UNL		N/R	N			N/A	N/A
3100 LEWIS AVE		N	Y		Unknown	N/A / Statistical Model	U	U	UNL	U		N/R	N			N/A	N/A
3100 MORGAN STREET		N	N		1965	Age of Home / Existing Record	U	UNL	C	UNL		N/R	N			N/A	N/A
3100 PEORIA STREET		N	Y		1965	Age of Home / Statistical Mod	U	UNL	UNL	UNL		N/R	N			N/A	N/A
3100 PHILLIPS AVE		N	Y		1961	Age of Home / Notified by Cus	U	UNL	C	UNL		N/R	N			N/A	N/A
3100 SANDY RIDGE		N	Y		2001	Age of Home / Statistical Mod	U	UNL	UNL	UNL		N/R	N			N/A	N/A
3100 SANGAMON STREET		N	N		1942	Age of Home / Existing Record	U	U	L	L			N			N/A	N/A
3100 UNION AVE		N	Y		1968	Age of Home / Statistical Mod	U	UNL	UNL	UNL		N/R	N			N/A	N/A
3100 WALLACE AVE		N	N		1961	Age of Home / Existing Record	U	UNL	C	UNL		N/R	N			N/A	N/A
3101 BUTLER AVE		N	N		1969	Age of Home / Existing Record	U	UNL	C	UNL		N/R	N			N/A	N/A
3101 FLORENCE AVE		N	N		1899	Age of Home / Existing Record	U	U	C	U		N/R	N			N/A	N/A
3101 FLORENCE AVE DWN		N	Y		1899	Age of Home / Statistical Mod	U	U	UNL	U		N/R	N			N/A	N/A
3101 HOPKINS AVE		N	Y		1970	Age of Home / Notified by Cus	U	UNL	C	UNL		N/R	N			N/A	N/A
3101 HOPKINS AVE		N	Y		1970	Age of Home / Notified by Cus	U	UNL	C	UNL		N/R	N			N/A	N/A
3101 PEORIA STREET		N	Y		1958	Age of Home / Notified by Cus	U	UNL	C	UNL		N/R	N			N/A	N/A
3101 PHILLIPS AVE		N	Y		1913	Age of Home / Statistical Mod	U	U	L	L			N			N/A	N/A
3101 SANDY RIDGE		N	Y		2001	Age of Home / Notified by Cus	U	UNL	C	UNL		N/R	N			N/A	N/A
3101 SANGAMON STREET		N	N		1952	Age of Home / Existing Record	U	U	C	U		N/R	N			N/A	N/A
3101 WALLACE AVE		N	N		1960	Age of Home / Existing Record	U	UNL	C	UNL		N/R	N			N/A	N/A
3102 1/2 HOLEMAN AVE		N	N		1987	Age of Home	U	UNL	UNL	UNL		N/R	N			N/A	N/A
3102 HOLEMAN AVE		N	Y		1987	Age of Home / Statistical Mod	U	UNL	UNL	UNL		N/R	N			N/A	N/A
3103 GREEN STREET		N	Y		1952	Age of Home / Statistical Mod	U	U	UNL	U		N/R	N			N/A	N/A
3103 MORGAN STREET		N	N		1898	Age of Home / Existing Record	U	U	GRR	GRR	Y	N/R	N			N/A	N/A
3103 UNION AVE		N	Y		Unknown	N/A / Statistical Model	U	U	UNL	U		N/R	N			N/A	N/A
3104 BUTLER AVE		N	Y		1964	Age of Home / Statistical Mod	U	UNL	UNL	UNL		N/R	N			N/A	N/A
3104 FLORENCE AVE		N	Y		1963	Age of Home / Statistical Mod	U	UNL	UNL	UNL		N/R	N			N/A	N/A
3104 GREEN STREET		N	Y		1962	Age of Home / Statistical Mod	U	UNL	UNL	UNL		N/R	N			N/A	N/A
3104 HOLEMAN AVE		N	Y		1987	Age of Home / Statistical Mod	U	UNL	UNL	UNL		N/R	N			N/A	N/A
3104 HOPKINS AVE		N	N		1969	Age of Home / Existing Record	U	UNL	C	UNL		N/R	N			N/A	N/A
3104 PHILLIPS AVE		N	Y		1965	Age of Home / Notified by Cus	U	UNL	C	UNL		N/R	N			N/A	N/A
3104 SANDY RIDGE		N	Y		2001	Age of Home / Statistical Mod	U	UNL	UNL	UNL		N/R	N			N/A	N/A
3104 SANGAMON STREET		N	N		1942	Age of Home / Existing Record	U	U	L	L			N			N/A	N/A
3104 WALLACE AVE		N	N		1961	Age of Home / Existing Record	U	UNL	C	UNL		N/R	N			N/A	N/A
3105 BUTLER AVE		N	N		1968	Age of Home / Existing Record	U	UNL	C	UNL		N/R	N			N/A	N/A
3105 CHICAGO ROAD		N	N		1949	Age of Home / Existing Record	U	U	C	U		N/R	N			N/A	N/A
3105 HOPKINS AVE		N	N		1971	Age of Home / Existing Record	U	UNL	C	UNL		N/R	N			N/A	N/A
3105 LOVEROCK		N	Y		2001	Age of Home / Statistical Mod	U	UNL	UNL	UNL		N/R	N			N/A	N/A
3105 MORGAN STREET		N	Y		1968	Age of Home / Statistical Mod	U	UNL	UNL	UNL		N/R	N			N/A	N/A
3105 PEORIA STREET		N	Y		1957	Age of Home / Statistical Mod	U	UNL	UNL	UNL		N/R	N			N/A	N/A
3105 PHILLIPS AVE		N	N		1963	Age of Home / Existing Record	U	UNL	C	UNL		N/R	N			N/A	N/A
3105 SANDY RIDGE		N	Y		2001	Age of Home / Statistical Mod	U	UNL	UNL	UNL		N/R	N			N/A	N/A
3105 SANGAMON STREET		N	N		1996	Age of Home / Existing Record	U	UNL	C	UNL		N/R	N			N/A	N/A
3105 WALLACE AVE		N	N		1962	Age of Home / Existing Record	U	UNL	C	UNL		N/R	N			N/A	N/A
3106 CHICAGO ROAD		N	Y		1926	Age of Home / Statistical Mod	U	U	L	L			N			N/A	N/A
3106 HALSTED STREET		N	Y		1920	Age of Home / Statistical Mod	U	U	L	L			N			N/A	N/A
3106 HOLEMAN AVE		N	N		1987	Age of Home	U	UNL	UNL	UNL		N/R	N			N/A	N/A
3107 UNION AVE		N	N		1927	Age of Home / Existing Record	U	U	C	U		N/R	N			N/A	N/A
3108 BUTLER AVE		N	Y		1964	Age of Home / Statistical Mod	U	UNL	UNL	UNL		N/R	N			N/A	N/A
3108 CHICAGO ROAD		N	Y		1926	Age of Home / Statistical Mod	U	U	L	L			N			N/A	N/A
3108 FLORENCE AVE		N	Y		1963	Age of Home / Statistical Mod	U	UNL	UNL	UNL		N/R	N			N/A	N/A
3108 GREEN STREET		N	Y		1963	Age of Home / Statistical Mod	U	UNL	UNL	UNL		N/R	N			N/A	N/A
3108 HOLEMAN AVE		N	N		1987	Age of Home	U	UNL	UNL	UNL		N/R	N			N/A	N/A
3108 HOPKINS AVE		N	Y		1968	Age of Home / Notified by Cus	U	UNL	C	UNL		N/R	N			N/A	N/A
3108 MORGAN STREET		N	Y		1965	Age of Home / Notified by Cus	U	UNL	C	UNL		N/R	N			N/A	N/A
3108 PEORIA STREET		N	Y		1965	Age of Home / Statistical Mod	U	UNL	UNL	UNL		N/R	N			N/A	N/A
3108 PHILLIPS AVE		N	N		1962	Age of Home / Existing Record	U	UNL	C	UNL		N/R	N			N/A	N/A

Service Address	Lead and Copper Sample site number.	Is this a high-risk Facility or Area?	Service Line Newly Identified Since Last Submitted Inventory	Year PWS-Owned Service Line was Installed	Year Customer Side Service Line was Installed	Source of Information Used for Service Line Identification	Gooseneck/Pigtail	PWS-Owned Service Line Material	Customer Side Service Line Material	Classification for Entire Service Line	Was Galvanized Service Line Material ever downstream of Lead?	Date Customer Notified of Lead Service Line	Was a Lead Service Line Previously Replaced at this Location?	Date Lead Service Line Replaced	Material of Service Line Replacement	Has the customer refused access to the property?	Date of customer waiver or IDPH notification, if customer refused access to property
3108 SANDY RIDGE		N	Y		2001	Age of Home / Statistical Mod	U	UNL	UNL	UNL		N/R	N			N/A	N/A
3108 SANGAMON STREET		N	Y		1942	Age of Home / Notified by Cus	U	U	L	L			N			N/A	N/A
3108 WALLACE AVE		N	N		1961	Age of Home / Existing Record	U	UNL	C	UNL		N/R	N			N/A	N/A
3109 BUTLER AVE		N	N		1970	Age of Home / Existing Record	U	UNL	C	UNL		N/R	N			N/A	N/A
3109 GREEN STREET		N	Y		1952	Age of Home / Notified by Cus	U	U	C	U		N/R	N			N/A	N/A
3109 HOPKINS AVE		N	N		1970	Age of Home / Existing Record	U	UNL	C	UNL		N/R	N			N/A	N/A
3109 PEORIA STREET		N	Y		1958	Age of Home / Notified by Cus	U	UNL	C	UNL		N/R	N			N/A	N/A
3109 PHILLIPS AVE		N	N		1963	Age of Home / Existing Record	U	UNL	C	UNL		N/R	N			N/A	N/A
3109 SANDY RIDGE		N	Y		2001	Age of Home / Statistical Mod	U	UNL	UNL	UNL		N/R	N			N/A	N/A
3109 SANGAMON STREET		N	N		1949	Visual Confirmation / Existing	U	L	C	L			N			N/A	N/A
3109 WALLACE AVE		N	N		1960	Age of Home / Existing Record	U	UNL	C	UNL		N/R	N			N/A	N/A
311 DURHAM DR		N	Y		1955	Age of Home / Statistical Mod	U	U	UNL	U		N/R	N			N/A	N/A
3110 MORGAN STREET		N	N		1961	Age of Home / Existing Record	U	UNL	C	UNL		N/R	N			N/A	N/A
3111 MORGAN STREET		N	Y		1961	Age of Home / Statistical Mod	U	UNL	UNL	UNL		N/R	N			N/A	N/A
3112 CHICAGO ROAD		N	Y		1926	Age of Home / Statistical Mod	U	U	L	L			N			N/A	N/A
3112 FLORENCE AVE		N	Y		1963	Age of Home / Statistical Mod	U	UNL	UNL	UNL		N/R	N			N/A	N/A
3112 GREEN STREET		N	Y		1960	Age of Home / Statistical Mod	U	UNL	UNL	UNL		N/R	N			N/A	N/A
3112 HALSTED STREET		N	Y		1928	Age of Home / Statistical Mod	U	U	L	L			N			N/A	N/A
3112 HOPKINS AVE		N	Y		1968	Age of Home / Statistical Mod	U	UNL	UNL	UNL		N/R	N			N/A	N/A
3112 PEORIA STREET		N	Y		1952	Age of Home / Statistical Mod	U	U	UNL	U		N/R	N			N/A	N/A
3112 PHILLIPS AVE		N	N		1962	Age of Home / Existing Record	U	UNL	C	UNL		N/R	N			N/A	N/A
3112 SANDY RIDGE		N	Y		2001	Age of Home / Statistical Mod	U	UNL	UNL	UNL		N/R	N			N/A	N/A
3112 SANGAMON STREET		N	N		1942	Age of Home / Existing Record	U	U	L	L			N			N/A	N/A
3112 UNION AVE		N	Y		1977	Age of Home / Statistical Mod	U	UNL	UNL	UNL		N/R	N			N/A	N/A
3112 WALLACE AVE		N	Y		1965	Age of Home / Statistical Mod	U	UNL	UNL	UNL		N/R	N			N/A	N/A
3113 BUTLER AVE		N	Y		1966	Age of Home / Statistical Mod	U	UNL	UNL	UNL		N/R	N			N/A	N/A
3113 CARPENTER STREET		N	Y		1998	Age of Home / Statistical Mod	U	UNL	UNL	UNL		N/R	N			N/A	N/A
3113 CARPENTER STREET		N	Y		1998	Age of Home / Statistical Mod	U	UNL	UNL	UNL		N/R	N			N/A	N/A
3113 FLORENCE AVE		N	Y		1978	Age of Home / Statistical Mod	U	UNL	UNL	UNL		N/R	N			N/A	N/A
3113 GREEN STREET		N	Y		1980	Age of Home / Statistical Mod	U	UNL	UNL	UNL		N/R	N			N/A	N/A
3113 HOPKINS AVE		N	N		1971	Age of Home / Existing Record	U	UNL	C	UNL		N/R	N			N/A	N/A
3113 MORGAN STREET		N	N		1967	Age of Home / Existing Record	U	UNL	C	UNL		N/R	N			N/A	N/A
3113 PHILLIPS AVE		N	N		1963	Age of Home / Existing Record	U	UNL	C	UNL		N/R	N			N/A	N/A
3113 SANDY RIDGE		N	Y		2001	Age of Home / Statistical Mod	U	UNL	UNL	UNL		N/R	N			N/A	N/A
3113 WALLACE AVE		N	Y		1961	Age of Home / Statistical Mod	U	UNL	UNL	UNL		N/R	N			N/A	N/A
3114 BUTLER AVE		N	Y		1973	Age of Home / Statistical Mod	U	UNL	UNL	UNL		N/R	N			N/A	N/A
3115 CARPENTER STREET		N	Y		2003	Age of Home / Statistical Mod	U	UNL	UNL	UNL		N/R	N			N/A	N/A
3115 GREEN STREET		N	N		1955	Age of Home / Existing Record	U	U	C	U		N/R	N			N/A	N/A
3115 HOLEMAN AVE		N	Y		Unknown	N/A / Statistical Model	U	U	UNL	U		N/R	N			N/A	N/A
3115 PEORIA STREET		N	Y		1950	Age of Home / Statistical Mod	U	U	UNL	U		N/R	N			N/A	N/A
3115 SANGAMON STREET		N	N		1950	Age of Home / Existing Record	U	U	C	U		N/R	N			N/A	N/A
3115 UNION AVE		N	Y		1992	Age of Home / Statistical Mod	U	UNL	UNL	UNL		N/R	N			N/A	N/A
3116 BUTLER AVE		N	N		1974	Age of Home / Existing Record	U	UNL	C	UNL		N/R	N			N/A	N/A
3116 FLORENCE AVE		N	Y		1963	Age of Home / Statistical Mod	U	UNL	UNL	UNL		N/R	N			N/A	N/A
3116 GREEN STREET		N	Y		1960	Age of Home / Statistical Mod	U	UNL	UNL	UNL		N/R	N			N/A	N/A
3116 HALSTED STREET		N	Y		1928	Age of Home / Statistical Mod	U	U	L	L			N			N/A	N/A
3116 HOPKINS AVE		N	N		1968	Age of Home / Existing Record	U	UNL	C	UNL		N/R	N			N/A	N/A
3116 MORGAN STREET		N	Y		1948	Age of Home / Visual Confirma	U	U	L	L			N			N/A	N/A
3116 PHILLIPS AVE		N	N		1962	Age of Home / Existing Record	U	UNL	C	UNL		N/R	N			N/A	N/A
3116 SANDY RIDGE		N	Y		2001	Age of Home / Statistical Mod	U	UNL	UNL	UNL		N/R	N			N/A	N/A
3116 SANGAMON STREET		N	N		1942	Age of Home / Existing Record	U	U	L	L			N			N/A	N/A
3116 WALLACE AVE		N	Y		1963	Age of Home / Statistical Mod	U	UNL	UNL	UNL		N/R	N			N/A	N/A
3117 BUTLER AVE		N	N		1969	Age of Home / Existing Record	U	UNL	C	UNL		N/R	N			N/A	N/A
3117 CARPENTER STREET		N	Y		2004	Age of Home / Statistical Mod	U	UNL	UNL	UNL		N/R	N			N/A	N/A
3117 CHICAGO ROAD		N	Y		1923	Age of Home / Statistical Mod	U	U	L	L			N			N/A	N/A
3117 HOPKINS AVE		N	Y		1970	Age of Home / Statistical Mod	U	UNL	UNL	UNL		N/R	N			N/A	N/A
3117 LOVEROCK		N	Y		2001	Age of Home / Statistical Mod	U	UNL	UNL	UNL		N/R	N			N/A	N/A
3117 MORGAN STREET		N	Y		1967	Age of Home / Statistical Mod	U	UNL	UNL	UNL		N/R	N			N/A	N/A

Service Address	Lead and Copper Sample site number.	Is this a high-risk Facility or Area?	Service Line Newly Identified Since Last Submitted Inventory	Year PWS-Owned Service Line was Installed	Year Customer Side Service Line was Installed	Source of Information Used for Service Line Identification	Gooseneck/Pigtail	PWS-Owned Service Line Material	Customer Side Service Line Material	Classification for Entire Service Line	Was Galvanized Service Line Material ever downstream of Lead?	Date Customer Notified of Lead Service Line	Was a Lead Service Line Previously Replaced at this Location?	Date Lead Service Line Replaced	Material of Service Line Replacement	Has the customer refused access to the property?	Date of customer waiver or IDPH notification, if customer refused access to property
3117 PHILLIPS AVE		N	Y		1963	Age of Home / Statistical Mod	U	UNL	UNL	UNL		N/R	N			N/A	N/A
3117 SANDY RIDGE		N	Y		2001	Age of Home / Statistical Mod	U	UNL	UNL	UNL		N/R	N			N/A	N/A
3117 SANGAMON STREET		N	N		1930	Age of Home / Existing Record	U	U	GRR	GRR	Y	N/R	N			N/A	N/A
3117 WALLACE AVE		N	N		1961	Age of Home / Existing Record	U	UNL	C	UNL		N/R	N			N/A	N/A
3117-19 PEORIA STREET		N	Y		1972	Age of Home / Notified by Cus	U	UNL	C	UNL		N/R	N			N/A	N/A
3118 CHICAGO ROAD		N	Y		1929	Age of Home / Statistical Mod	U	U	L	L			N			N/A	N/A
3119 FLORENCE AVE		N	Y		1982	Age of Home / Statistical Mod	U	UNL	UNL	UNL		N/R	N			N/A	N/A
3119 MORGAN STREET		N	Y		1964	Age of Home / Statistical Mod	U	UNL	UNL	UNL		N/R	N			N/A	N/A
3119 UNION AVE		N	N		1993	Age of Home	U	UNL	UNL	UNL		N/R	N			N/A	N/A
312 DURHAM DR		N	Y		1954	Age of Home / Notified by Cus	U	U	C	U		N/R	N			N/A	N/A
3120 BUTLER AVE		N	N		1970	Age of Home / Existing Record	U	UNL	C	UNL		N/R	N			N/A	N/A
3120 CHICAGO ROAD		N	Y		1926	Age of Home / Statistical Mod	U	U	L	L			N			N/A	N/A
3120 FLORENCE AVE		N	Y		1963	Age of Home / Statistical Mod	U	UNL	UNL	UNL		N/R	N			N/A	N/A
3120 HOPKINS AVE		N	Y		1969	Age of Home / Statistical Mod	U	UNL	UNL	UNL		N/R	N			N/A	N/A
3120 LEWIS AVE		N	Y		Unknown	N/A / Statistical Model	U	U	UNL	U		N/R	N			N/A	N/A
3120 PHILLIPS AVE		N	N		1962	Age of Home / Existing Record	U	UNL	C	UNL		N/R	N			N/A	N/A
3120 SANDY RIDGE		N	Y		2001	Age of Home / Statistical Mod	U	UNL	UNL	UNL		N/R	N			N/A	N/A
3120 SANGAMON STREET		N	N		1943	Age of Home / Existing Record	U	U	L	L			N			N/A	N/A
3120 WALLACE AVE		N	Y		1961	Age of Home / Notified by Cus	U	UNL	C	UNL		N/R	N			N/A	N/A
3121 BUTLER AVE		N	Y		1967	Age of Home / Statistical Mod	U	UNL	UNL	UNL		N/R	N			N/A	N/A
3121 CARPENTER STREET		N	Y		2004	Age of Home / Statistical Mod	U	UNL	UNL	UNL		N/R	N			N/A	N/A
3121 CHICAGO ROAD		N	Y		1916	Age of Home / Statistical Mod	U	U	L	L			N			N/A	N/A
3121 FLORENCE AVE		N	Y		1963	Age of Home / Statistical Mod	U	UNL	UNL	UNL		N/R	N			N/A	N/A
3121 HOPKINS AVE		N	Y		1973	Age of Home / Statistical Mod	U	UNL	UNL	UNL		N/R	N			N/A	N/A
3121 PEORIA STREET		N	Y		1893	Age of Home / Statistical Mod	U	U	L	L			N			N/A	N/A
3121 PHILLIPS AVE		N	Y		1962	Age of Home / Notified by Cus	U	UNL	C	UNL		N/R	N			N/A	N/A
3121 SANDY RIDGE		N	Y		2001	Age of Home / Statistical Mod	U	UNL	UNL	UNL		N/R	N			N/A	N/A
3121 WALLACE AVE		N	N		1961	Age of Home / Existing Record	U	UNL	C	UNL		N/R	N			N/A	N/A
3122 GREEN STREET		N	N		1950	Age of Home / Existing Record	U	U	L	L			N			N/A	N/A
3122 HALSTED STREET		N	Y		1928	Age of Home / Statistical Mod	U	U	L	L			N			N/A	N/A
3122 PEORIA STREET		N	Y		1908	Age of Home / Notified by Cus	U	U	GRR	GRR	Y	N/R	N			N/A	N/A
3123 GREEN STREET		N	Y		2007	Age of Home / Statistical Mod	U	UNL	UNL	UNL		N/R	N			N/A	N/A
3123 UNION AVE		N	Y		1991	Age of Home / Statistical Mod	U	UNL	UNL	UNL		N/R	N			N/A	N/A
3124 BUTLER AVE		N	Y		1971	Age of Home / Notified by Cus	U	UNL	C	UNL		N/R	N			N/A	N/A
3124 FLORENCE AVE		N	Y		1963	Age of Home / Statistical Mod	U	UNL	UNL	UNL		N/R	N			N/A	N/A
3124 HOPKINS AVE		N	N		1969	Age of Home / Existing Record	U	UNL	C	UNL		N/R	N			N/A	N/A
3124 MORGAN STREET		N	Y		1954	Age of Home / Statistical Mod	U	U	UNL	U		N/R	N			N/A	N/A
3124 PHILLIPS AVE		N	N		1962	Age of Home / Existing Record	U	UNL	C	UNL		N/R	N			N/A	N/A
3124 SANDY RIDGE		N	Y		2001	Age of Home / Notified by Cus	U	UNL	C	UNL		N/R	N			N/A	N/A
3124 UNION AVE		N	N		1954	Age of Home / Existing Record	U	U	L	L			N			N/A	N/A
3125 BUTLER AVE		N	Y		1966	Age of Home / Notified by Cus	U	UNL	C	UNL		N/R	N			N/A	N/A
3125 CARPENTER STREET		N	Y		2004	Age of Home / Statistical Mod	U	UNL	UNL	UNL		N/R	N			N/A	N/A
3125 CHICAGO RD		N	Y		1927	Age of Home / Statistical Mod	U	U	L	L			N			N/A	N/A
3125 FLORENCE AVE		N	Y		1965	Age of Home / Statistical Mod	U	UNL	UNL	UNL		N/R	N			N/A	N/A
3125 LOVEROCK		N	Y		2001	Age of Home / Statistical Mod	U	UNL	UNL	UNL		N/R	N			N/A	N/A
3125 PHILLIPS AVE		N	N		1963	Age of Home / Existing Record	U	UNL	C	UNL		N/R	N			N/A	N/A
3125 SANDY RIDGE		N	Y		2003	Age of Home / Statistical Mod	U	UNL	UNL	UNL		N/R	N			N/A	N/A
3125 SANGAMON STREET		N	N		1953	Age of Home / Existing Record	U	U	C	U		N/R	N			N/A	N/A
3125 WALLACE AVE		N	Y		1968	Age of Home / Statistical Mod	U	UNL	UNL	UNL		N/R	N			N/A	N/A
3126 CHICAGO ROAD		N	Y		1929	Age of Home / Statistical Mod	U	U	L	L			N			N/A	N/A
3126 SANGAMON STREET		N	Y		1905	Age of Home / Notified by Cus	U	U	C	U		N/R	N			N/A	N/A
3126 UNION AVE		N	Y		1991	Age of Home / Statistical Mod	U	UNL	UNL	UNL		N/R	N			N/A	N/A
3126 WALLACE AVE		N	N		1962	Age of Home / Existing Record	U	UNL	C	UNL		N/R	N			N/A	N/A
3127 CHICAGO ROAD		N	Y		1944	Age of Home / Statistical Mod	U	U	L	L			N			N/A	N/A
3127 MORGAN STREET		N	Y		1966	Age of Home / Statistical Mod	U	UNL	UNL	UNL		N/R	N			N/A	N/A
3127 PEORIA STREET		N	Y		1957	Age of Home / Notified by Cus	U	UNL	C	UNL		N/R	N			N/A	N/A
3127 UNION AVE		N	Y		1992	Age of Home / Statistical Mod	U	UNL	UNL	UNL		N/R	N			N/A	N/A
3128 FLORENCE AVE		N	Y		1963	Age of Home / Notified by Cus	U	UNL	C	UNL		N/R	N			N/A	N/A

Service Address	Lead and Copper Sample site number.	Is this a high-risk Facility or Area?	Service Line Newly Identified Since Last Submitted Inventory	Year PWS-Owned Service Line was Installed	Year Customer Side Service Line was Installed	Source of Information Used for Service Line Identification	Gooseneck/Pigtail	PWS-Owned Service Line Material	Customer Side Service Line Material	Classification for Entire Service Line	Was Galvanized Service Line Material ever downstream of Lead?	Date Customer Notified of Lead Service Line	Was a Lead Service Line Previously Replaced at this Location?	Date Lead Service Line Replaced	Material of Service Line Replacement	Has the customer refused access to the property?	Date of customer waiver or IDPH notification, if customer refused access to property
3128 GREEN STREET		N	N		1906	Existing Records	U	C	C	NL		N/R	N			N/A	N/A
3128 HALSTED STREET		N	Y		1946	Age of Home / Statistical Mod	U	U	L	L			N			N/A	N/A
3128 HOPKINS AVE		N	N		1969	Age of Home / Existing Record	U	UNL	C	UNL		N/R	N			N/A	N/A
3128 PEORIA STREET		N	Y		1971	Age of Home / Notified by Cus	U	UNL	C	UNL		N/R	N			N/A	N/A
3128 PHILLIPS AVE		N	N		1962	Age of Home / Existing Record	U	UNL	C	UNL		N/R	N			N/A	N/A
3128 SANDY RIDGE		N	Y		2001	Age of Home / Statistical Mod	U	UNL	UNL	UNL		N/R	N			N/A	N/A
3129 BUTLER AVE		N	N		1966	Age of Home / Existing Record	U	UNL	C	UNL		N/R	N			N/A	N/A
3129 CARPENTER STREET		N	Y		2004	Age of Home / Statistical Mod	U	UNL	UNL	UNL		N/R	N			N/A	N/A
3129 FLORENCE AVE		N	Y		1965	Age of Home / Statistical Mod	U	UNL	UNL	UNL		N/R	N			N/A	N/A
3129 GREEN STREET		N	Y		1913	Age of Home / Notified by Cus	U	U	L	L			N			N/A	N/A
3129 HOLEMAN AVE		N	Y		1983	Age of Home / Statistical Mod	U	UNL	UNL	UNL		N/R	N			N/A	N/A
3129 HOPKINS AVE		N	Y		1954	Age of Home / Statistical Mod	U	U	UNL	U		N/R	N			N/A	N/A
3129 PHILLIPS AVE		N	Y		1962	Age of Home / Notified by Cus	U	UNL	C	UNL		N/R	N			N/A	N/A
3129 SANDY RIDGE		N	Y		2001	Age of Home / Statistical Mod	U	UNL	UNL	UNL		N/R	N			N/A	N/A
3129 SANGAMON STREET		N	N		1955	Age of Home / Existing Record	U	U	C	U		N/R	N			N/A	N/A
3129 WALLACE AVE		N	N		1961	Age of Home / Existing Record	U	UNL	C	UNL		N/R	N			N/A	N/A
313 DORSETSHIRE DR		N	Y		1955	Age of Home / Statistical Mod	U	U	UNL	U		N/R	N			N/A	N/A
3130 CHICAGO ROAD		N	Y		1994	Age of Home / Statistical Mod	U	UNL	L	L			N			N/A	N/A
3130 HALSTED STREET		N	Y		1948	Age of Home / Notified by Cus	U	U	L	L			N			N/A	N/A
3130 PEORIA STREET		N	Y		1908	Age of Home / Statistical Mod	U	U	L	L			N			N/A	N/A
3130 SANGAMON STREET		N	Y		1982	Age of Home / Statistical Mod	U	UNL	UNL	UNL		N/R	N			N/A	N/A
3130 WALLACE AVE		N	Y		1966	Age of Home / Statistical Mod	U	UNL	UNL	UNL		N/R	N			N/A	N/A
3131 HOPKINS AVE		N	N		1992	Age of Home	U	UNL	UNL	UNL		N/R	N			N/A	N/A
3131 MORGAN STREET		N	Y		1966	Age of Home / Statistical Mod	U	UNL	UNL	UNL		N/R	N			N/A	N/A
3131 UNION AVE		N	Y		1992	Age of Home / Statistical Mod	U	UNL	UNL	UNL		N/R	N			N/A	N/A
3132 BUTLER AVE		N	Y		1889	Age of Home / Statistical Mod	U	U	L	L			N			N/A	N/A
3132 FLORENCE AVE		N	Y		1963	Age of Home / Statistical Mod	U	UNL	UNL	UNL		N/R	N			N/A	N/A
3132 GREEN STREET		N	Y		1908	Age of Home / Notified by Cus	U	U	C	U		N/R	N			N/A	N/A
3132 HOPKINS AVE		N	Y		1969	Age of Home / Statistical Mod	U	UNL	UNL	UNL		N/R	N			N/A	N/A
3132 PHILLIPS AVE		N	Y		1962	Age of Home / Statistical Mod	U	UNL	UNL	UNL		N/R	N			N/A	N/A
3132 SANDY RIDGE		N	Y		2001	Age of Home / Notified by Cus	U	UNL	C	UNL		N/R	N			N/A	N/A
3133 BUTLER AVE		N	Y		1966	Age of Home / Statistical Mod	U	UNL	UNL	UNL		N/R	N			N/A	N/A
3133 CARPENTER STREET		N	Y		2004	Age of Home / Statistical Mod	U	UNL	UNL	UNL		N/R	N			N/A	N/A
3133 FLORENCE AVE		N	Y		1970	Age of Home / Statistical Mod	U	UNL	UNL	UNL		N/R	N			N/A	N/A
3133 GREEN STREET		N	N		1908	Age of Home / Existing Record	U	U	L	L			N			N/A	N/A
3133 HOPKINS AVE		N	N		1923	Age of Home / Existing Record	U	U	C	U		N/R	N			N/A	N/A
3133 PHILLIPS AVE		N	N		1963	Age of Home / Existing Record	U	UNL	C	UNL		N/R	N			N/A	N/A
3133 SANDY RIDGE		N	Y		2001	Age of Home / Statistical Mod	U	UNL	UNL	UNL		N/R	N			N/A	N/A
3133 WALLACE AVE		N	Y		1962	Age of Home / Statistical Mod	U	UNL	UNL	UNL		N/R	N			N/A	N/A
3134 MORGAN STREET		N	Y		1956	Age of Home / Statistical Mod	U	U	UNL	U		N/R	N			N/A	N/A
3134 SANDY RIDGE		N	Y		2001	Age of Home / Statistical Mod	U	UNL	UNL	UNL		N/R	N			N/A	N/A
3134 SANGAMON STREET		N	N		1951	Age of Home / Existing Record	U	U	GRR	GRR	Y	N/R	N			N/A	N/A
3134 WALLACE AVE		N	N		1962	Age of Home / Existing Record	U	UNL	C	UNL		N/R	N			N/A	N/A
3135 CHICAGO ROAD		N	Y		1951	Age of Home / Statistical Mod	U	U	UNL	U		N/R	N			N/A	N/A
3135 MORGAN STREET		N	N		1963	Age of Home / Existing Record	U	UNL	C	UNL		N/R	N			N/A	N/A
3135 SANGAMON STREET		N	Y		1971	Age of Home / Statistical Mod	U	UNL	UNL	UNL		N/R	N			N/A	N/A
3135 UNION AVE		N	Y		Unknown	N/A / Statistical Model	U	U	UNL	U		N/R	N			N/A	N/A
3136 BUTLER AVE		N	Y		1998	Age of Home / Statistical Mod	U	UNL	UNL	UNL		N/R	N			N/A	N/A
3136 FLORENCE AVE		N	Y		1963	Age of Home / Statistical Mod	U	UNL	UNL	UNL		N/R	N			N/A	N/A
3136 GREEN STREET		N	N		1908	Age of Home / Existing Record	U	U	C	U		N/R	N			N/A	N/A
3136 HALSTED STREET		N	Y		1941	Age of Home / Statistical Mod	U	U	L	L			N			N/A	N/A
3136 HOPKINS AVE		N	Y		1968	Age of Home / Statistical Mod	U	UNL	UNL	UNL		N/R	N			N/A	N/A
3136 PEORIA STREET		N	N		1908	Visual Confirmation / Existing	U	L	L	L			N			N/A	N/A
3136 PHILLIPS AVE		N	N		1965	Age of Home / Existing Record	U	UNL	C	UNL		N/R	N			N/A	N/A
3137 BUTLER AVE		N	N		1967	Age of Home / Existing Record	U	UNL	C	UNL		N/R	N			N/A	N/A
3137 CARPENTER STREET		N	Y		2006	Age of Home / Statistical Mod	U	UNL	UNL	UNL		N/R	N			N/A	N/A
3137 LOVEROCK		N	Y		2001	Age of Home / Statistical Mod	U	UNL	UNL	UNL		N/R	N			N/A	N/A
3137 MORGAN STREET		N	Y		1968	Age of Home / Statistical Mod	U	UNL	UNL	UNL		N/R	N			N/A	N/A

Service Address	Lead and Copper Sample site number.	Is this a high-risk Facility or Area?	Service Line Newly Identified Since Last Submitted Inventory	Year PWS-Owned Service Line was Installed	Year Customer Side Service Line was Installed	Source of Information Used for Service Line Identification	Gooseneck/Pigtail	PWS-Owned Service Line Material	Customer Side Service Line Material	Classification for Entire Service Line	Was Galvanized Service Line Material ever downstream of Lead?	Date Customer Notified of Lead Service Line	Was a Lead Service Line Previously Replaced at this Location?	Date Lead Service Line Replaced	Material of Service Line Replacement	Has the customer refused access to the property?	Date of customer waiver or IDPH notification, if customer refused access to property
3137 PEORIA STREET		N	N		1951	Age of Home / Existing Record	U	U	L	L			N			N/A	N/A
3137 PHILLIPS AVE		N	Y		1962	Age of Home / Statistical Mod	U	UNL	UNL	UNL		N/R	N			N/A	N/A
3137 SANDY RIDGE		N	Y		2001	Age of Home / Statistical Mod	U	UNL	UNL	UNL		N/R	N			N/A	N/A
3137 WALLACE AVE		N	N		1962	Age of Home / Existing Record	U	UNL	C	UNL		N/R	N			N/A	N/A
3137-39 UNION AVE		N	Y		Unknown	N/A / Statistical Model	U	U	UNL	U		N/R	N			N/A	N/A
3138 CHICAGO ROAD		N	Y		1973	Age of Home / Statistical Mod	U	UNL	UNL	UNL		N/R	N			N/A	N/A
3138 MORGAN STREET		N	Y		1968	Age of Home / Notified by Cus	U	UNL	C	UNL		N/R	N			N/A	N/A
3138 SANGAMON STREET		N	Y		1993	Age of Home / Statistical Mod	U	UNL	UNL	UNL		N/R	N			N/A	N/A
3139 HOPKINS AVE		N	N		Unknown	N/A	U	U	U	U		N/R	N			N/A	N/A
3139 SANGAMON STREET		N	N		1920	Age of Home / Existing Record	U	U	C	U		N/R	N			N/A	N/A
314 COLUMBIA CIRCLE		N	Y		1997	Age of Home / Statistical Mod	U	UNL	UNL	UNL		N/R	N			N/A	N/A
314 DORSETSHIRE DR		N	Y		1958	Age of Home / Statistical Mod	U	UNL	UNL	UNL		N/R	N			N/A	N/A
314 TIVERTON LN		N	Y		1958	Age of Home / Statistical Mod	U	UNL	UNL	UNL		N/R	N			N/A	N/A
3140 BUTLER AVE		N	N		1971	Age of Home / Existing Record	U	UNL	C	UNL		N/R	N			N/A	N/A
3140 FLORENCE AVE		N	Y		1963	Age of Home / Statistical Mod	U	UNL	UNL	UNL		N/R	N			N/A	N/A
3140 GREEN STREET		N	N		1961	Age of Home / Existing Record	U	UNL	C	UNL		N/R	N			N/A	N/A
3140 HOPKINS AVE		N	Y		1972	Age of Home / Statistical Mod	U	UNL	UNL	UNL		N/R	N			N/A	N/A
3140 PHILLIPS AVE		N	Y		1962	Age of Home / Statistical Mod	U	UNL	UNL	UNL		N/R	N			N/A	N/A
3140 SANGAMON STREET		N	Y		1988	Age of Home / Statistical Mod	U	UNL	UNL	UNL		N/R	N			N/A	N/A
3140 UNION AVE		N	Y		1986	Age of Home / Statistical Mod	U	UNL	UNL	UNL		N/R	N			N/A	N/A
3140 WALLACE AVE		N	N		1973	Age of Home / Existing Record	U	UNL	C	UNL		N/R	N			N/A	N/A
3141 BUTLER AVE		N	N		1968	Age of Home / Existing Record	U	UNL	C	UNL		N/R	N			N/A	N/A
3141 CARPENTER STREET		N	Y		1915	Age of Home / Statistical Mod	U	U	L	L			N			N/A	N/A
3141 FLORENCE AVE		N	Y		1993	Age of Home / Statistical Mod	U	UNL	UNL	UNL		N/R	N			N/A	N/A
3141 GREEN STREET		N	N		1950	Age of Home / Existing Record	U	U	C	U		N/R	N			N/A	N/A
3141 HOPKINS AVE		N	Y		1998	Age of Home / Statistical Mod	U	UNL	UNL	UNL		N/R	N			N/A	N/A
3141 MORGAN STREET		N	N		1966	Age of Home / Existing Record	U	UNL	C	UNL		N/R	N			N/A	N/A
3141 PHILLIPS AVE		N	Y		1962	Age of Home / Notified by Cus	U	UNL	C	UNL		N/R	N			N/A	N/A
3141 WALLACE AVE		N	Y		1961	Age of Home / Statistical Mod	U	UNL	UNL	UNL		N/R	N			N/A	N/A
3142 HALSTED STREET		N	Y		1921	Age of Home / Statistical Mod	U	U	L	L			N			N/A	N/A
3142 HOLEMAN AVE		N	N		Unknown	N/A	U	U	U	U		N/R	N			N/A	N/A
3142 PEORIA STREET		N	N		1914	Age of Home / Existing Record	U	U	C	U		N/R	N			N/A	N/A
3143 PEORIA STREET		N	N		1907	Age of Home / Existing Record	U	U	L	L			N			N/A	N/A
3143 UNION AVE		N	Y		1994	Age of Home / Statistical Mod	U	UNL	UNL	UNL		N/R	N			N/A	N/A
3144 CHICAGO ROAD		N	N		1956	Age of Home / Existing Record	U	U	C	U		N/R	N			N/A	N/A
3144 FLORENCE AVE		N	Y		1970	Age of Home / Statistical Mod	U	UNL	UNL	UNL		N/R	N			N/A	N/A
3144 GREEN STREET		N	Y		1978	Age of Home / Statistical Mod	U	UNL	UNL	UNL		N/R	N			N/A	N/A
3144 HOPKINS AVE		N	N		1968	Age of Home / Existing Record	U	UNL	C	UNL		N/R	N			N/A	N/A
3144 MORGAN STREET		N	N		1916	Age of Home / Existing Record	U	U	GRR	GRR	Y	N/R	N			N/A	N/A
3144 PEORIA STREET		N	N		1903	Age of Home / Existing Record	U	U	C	U		N/R	N			N/A	N/A
3144 PHILLIPS AVE		N	N		1975	Age of Home / Existing Record	U	UNL	C	UNL		N/R	N			N/A	N/A
3144 WALLACE AVE		N	N		1970	Age of Home / Existing Record	U	UNL	C	UNL		N/R	N			N/A	N/A
3145 BUTLER AVE		N	N		1968	Age of Home / Existing Record	U	UNL	C	UNL		N/R	N			N/A	N/A
3145 CHICAGO ROAD		N	Y		1971	Age of Home / Statistical Mod	U	UNL	UNL	UNL		N/R	N			N/A	N/A
3145 FLORENCE AVE		N	Y		1994	Age of Home / Statistical Mod	U	UNL	UNL	UNL		N/R	N			N/A	N/A
3145 HOPKINS AVE		N	N		1972	Age of Home / Existing Record	U	UNL	C	UNL		N/R	N			N/A	N/A
3145 PHILLIPS AVE		N	Y		1970	Age of Home / Statistical Mod	U	UNL	UNL	UNL		N/R	N			N/A	N/A
3145 SANGAMON STREET		N	N		1971	Age of Home / Existing Record	U	UNL	C	UNL		N/R	N			N/A	N/A
3145 WALLACE AVE		N	N		1974	Age of Home / Existing Record	U	UNL	C	UNL		N/R	N			N/A	N/A
3145-47 PEORIA STREET APT 2		N	N		1965	Age of Home / Existing Record	U	UNL	C	UNL		N/R	N			N/A	N/A
3146 HALSTED STREET		N	Y		1986	Age of Home / Statistical Mod	U	UNL	UNL	UNL		N/R	N			N/A	N/A
3146 SANGAMON STREET		N	N		1902	Age of Home / Existing Record	U	U	#N/A	U		N/R	N			N/A	N/A
3147 HOLEMAN AVE		N	Y		Unknown	N/A / Statistical Model	U	U	UNL	U		N/R	N			N/A	N/A
3147 MORGAN STREET		N	Y		1961	Age of Home / Statistical Mod	U	UNL	UNL	UNL		N/R	N			N/A	N/A
3147 UNION AVE		N	Y		Unknown	N/A / Statistical Model	U	U	UNL	U		N/R	N			N/A	N/A
3148 BUTLER AVE		N	Y		1975	Age of Home / Statistical Mod	U	UNL	UNL	UNL		N/R	N			N/A	N/A
3149 LOVEROCK		N	Y		2001	Age of Home / Statistical Mod	U	UNL	UNL	UNL		N/R	N			N/A	N/A
315 DURHAM DR		N	Y		1955	Age of Home / Statistical Mod	U	U	UNL	U		N/R	N			N/A	N/A

Service Address	Lead and Copper Sample site number.	Is this a high-risk Facility or Area?	Service Line Newly Identified Since Last Submitted Inventory	Year PWS-Owned Service Line was Installed	Year Customer Side Service Line was Installed	Source of Information Used for Service Line Identification	Gooseneck/Pigtail	PWS-Owned Service Line Material	Customer Side Service Line Material	Classification for Entire Service Line	Was Galvanized Service Line Material ever downstream of Lead?	Date Customer Notified of Lead Service Line	Was a Lead Service Line Previously Replaced at this Location?	Date Lead Service Line Replaced	Material of Service Line Replacement	Has the customer refused access to the property?	Date of customer waiver or IDPH notification, if customer refused access to property
315 TIVERTON LN		N	Y		1955	Age of Home / Statistical Mod	U	U	UNL	U		N/R	N			N/A	N/A
315 W RICHTON ROAD		N	Y		1991	Age of Home / Statistical Mod	U	UNL	UNL	UNL		N/R	N			N/A	N/A
3150 LOVEROCK		N	Y		2001	Age of Home / Statistical Mod	U	UNL	UNL	UNL		N/R	N			N/A	N/A
316 W 34TH STREET		N	Y		Unknown	N/A / Statistical Model	U	U	UNL	U		N/R	N			N/A	N/A
3161 LOVEROCK		N	Y		2001	Age of Home / Statistical Mod	U	UNL	UNL	UNL		N/R	N			N/A	N/A
317 COLUMBIA CIRCLE		N	Y		1997	Age of Home / Notified by Cus	U	UNL	C	UNL		N/R	N			N/A	N/A
317 DORSETSHIRE DR		N	Y		1958	Age of Home / Statistical Mod	U	UNL	UNL	UNL		N/R	N			N/A	N/A
317 W 35TH STREET		N	Y		Unknown	N/A / Statistical Model	U	U	UNL	U		N/R	N			N/A	N/A
3172 LOVEROCK		N	Y		2001	Age of Home / Statistical Mod	U	UNL	UNL	UNL		N/R	N			N/A	N/A
3175 LOVEROCK		N	Y		2001	Age of Home / Statistical Mod	U	UNL	UNL	UNL		N/R	N			N/A	N/A
318 DORSETSHIRE DR		N	Y		1955	Age of Home / Statistical Mod	U	U	UNL	U		N/R	N			N/A	N/A
318 TIVERTON LN		N	Y		1958	Age of Home / Statistical Mod	U	UNL	UNL	UNL		N/R	N			N/A	N/A
3182 LOVEROCK		N	Y		2001	Age of Home / Statistical Mod	U	UNL	UNL	UNL		N/R	N			N/A	N/A
3187 LOVEROCK		N	Y		2001	Age of Home / Statistical Mod	U	UNL	UNL	UNL		N/R	N			N/A	N/A
319 DURHAM DR		N	Y		1955	Age of Home / Statistical Mod	U	U	UNL	U		N/R	N			N/A	N/A
3196 LOVEROCK		N	Y		2001	Age of Home / Statistical Mod	U	UNL	UNL	UNL		N/R	N			N/A	N/A
32 W 30TH STREET		N	Y		1952	Age of Home / Statistical Mod	U	U	UNL	U		N/R	N			N/A	N/A
32 W 31ST STREET		N	Y		1930	Age of Home / Statistical Mod	U	U	L	L			N			N/A	N/A
32 W 36TH PLACE		N	N		1951	Age of Home / Existing Record	U	U	L	L			N			N/A	N/A
320 DURHAM DR		N	Y		1954	Age of Home / Statistical Mod	U	U	UNL	U		N/R	N			N/A	N/A
3200 BUTLER AVE		N	N		1973	Age of Home / Existing Record	U	UNL	C	UNL		N/R	N			N/A	N/A
3200 CHICAGO ROAD		N	Y		1928	Age of Home / Statistical Mod	U	U	L	L			N			N/A	N/A
3200 EMERALD AVE		N	N		1965	Age of Home / Existing Record	U	UNL	C	UNL		N/R	N			N/A	N/A
3200 GREEN STREET		N	Y		1989	Age of Home / Statistical Mod	U	UNL	UNL	UNL		N/R	N			N/A	N/A
3200 HALSTED STREET		N	Y		1965	Age of Home / Statistical Mod	U	UNL	UNL	UNL		N/R	N			N/A	N/A
3200 PEORIA STREET		N	N		1964	Age of Home / Existing Record	U	UNL	C	UNL		N/R	N			N/A	N/A
3200 PHILLIPS AVE		N	N		1968	Age of Home / Existing Record	U	UNL	C	UNL		N/R	N			N/A	N/A
3200 SANDY RIDGE		N	Y		1998	Age of Home / Statistical Mod	U	UNL	UNL	UNL		N/R	N			N/A	N/A
3200 SANGAMON STREET		N	N		1966	Age of Home / Existing Record	U	UNL	C	UNL		N/R	N			N/A	N/A
3200 WALLACE AVE		N	N		1968	Age of Home / Existing Record	U	UNL	C	UNL		N/R	N			N/A	N/A
3201 BUTLER AVE		N	Y		1978	Age of Home / Statistical Mod	U	UNL	UNL	UNL		N/R	N			N/A	N/A
3201 FLORENCE AVE		N	Y		1971	Age of Home / Statistical Mod	U	UNL	UNL	UNL		N/R	N			N/A	N/A
3201 GREEN STREET		N	N		1962	Age of Home / Existing Record	U	UNL	C	UNL		N/R	N			N/A	N/A
3201 HALSTED STREET		N	Y		1967	Age of Home / Statistical Mod	U	UNL	UNL	UNL		N/R	N			N/A	N/A
3201 HOLEMAN AVE		N	Y		1952	Age of Home / Statistical Mod	U	U	UNL	U		N/R	N			N/A	N/A
3201 HOPKINS AVE		N	N		1970	Age of Home / Existing Record	U	UNL	C	UNL		N/R	N			N/A	N/A
3201 PEORIA STREET		N	Y		1939	N/A / Notified by Customer	U	C	NL	NL		N/R	N			N/A	N/A
3201 PHILLIPS AVE		N	Y		1971	Age of Home / Notified by Cus	U	UNL	C	UNL		N/R	N			N/A	N/A
3201 SANDY RIDGE		N	Y		1998	Age of Home / Statistical Mod	U	UNL	UNL	UNL		N/R	N			N/A	N/A
3201 UNION AVE		N	Y		1975	Age of Home / Statistical Mod	U	UNL	UNL	UNL		N/R	N			N/A	N/A
3201 WALLACE AVE		N	N		1905	Age of Home / Existing Record	U	U	C	U		N/R	N			N/A	N/A
3202 FLORENCE AVE		N	Y		1980	Age of Home / Statistical Mod	U	UNL	UNL	UNL		N/R	N			N/A	N/A
3202 SANDY RIDGE		N	Y		1998	Age of Home / Statistical Mod	U	UNL	UNL	UNL		N/R	N			N/A	N/A
3203 MORGAN STREET		N	Y		1966	Age of Home / Statistical Mod	U	UNL	UNL	UNL		N/R	N			N/A	N/A
3203 SANDY RIDGE		N	Y		1998	Age of Home / Notified by Cus	U	UNL	C	UNL		N/R	N			N/A	N/A
3203 SANGAMON STREET		N	N		1929	Age of Home / Existing Record	U	U	L	L			N			N/A	N/A
3204 FLORENCE AVE		N	Y		1974	Age of Home / Statistical Mod	U	UNL	UNL	UNL		N/R	N			N/A	N/A
3204 HOLEMAN AVE		N	Y		1994	Age of Home / Statistical Mod	U	UNL	UNL	UNL		N/R	N			N/A	N/A
3204 HOPKINS AVE		N	N		1901	Age of Home / Existing Record	U	U	C	U		N/R	N			N/A	N/A
3204 KEENEY AVE		N	Y		1997	Age of Home / Statistical Mod	U	UNL	UNL	UNL		N/R	N			N/A	N/A
3204 PHILLIPS AVE		N	N		1968	Age of Home / Existing Record	U	UNL	C	UNL		N/R	N			N/A	N/A
3204 SANDY RIDGE		N	Y		1998	Age of Home / Statistical Mod	U	UNL	UNL	UNL		N/R	N			N/A	N/A
3204 SANGAMON STREET		N	Y		1967	Age of Home / Statistical Mod	U	UNL	UNL	UNL		N/R	N			N/A	N/A
3205 BUTLER AVE		N	Y		1978	Age of Home / Statistical Mod	U	UNL	UNL	UNL		N/R	N			N/A	N/A
3205 EMERALD AVE		N	N		1971	Age of Home / Existing Record	U	UNL	C	UNL		N/R	N			N/A	N/A
3205 FLORENCE AVE		N	Y		1971	Age of Home / Statistical Mod	U	UNL	UNL	UNL		N/R	N			N/A	N/A
3205 GREEN STREET		N	N		1903	Age of Home / Existing Record	U	U	C	U		N/R	N			N/A	N/A
3205 HOPKINS AVE		N	Y		1971	Age of Home / Notified by Cus	U	UNL	C	UNL		N/R	N			N/A	N/A

Service Address	Lead and Copper Sample site number.	Is this a high-risk Facility or Area?	Service Line Newly Identified Since Last Submitted Inventory	Year PWS-Owned Service Line was Installed	Year Customer Side Service Line was Installed	Source of Information Used for Service Line Identification	Gooseneck/Pigtail	PWS-Owned Service Line Material	Customer Side Service Line Material	Classification for Entire Service Line	Was Galvanized Service Line Material ever downstream of Lead?	Date Customer Notified of Lead Service Line	Was a Lead Service Line Previously Replaced at this Location?	Date Lead Service Line Replaced	Material of Service Line Replacement	Has the customer refused access to the property?	Date of customer waiver or IDPH notification, if customer refused access to property
3205 LOVEROCK AVE		N	Y		1998	Age of Home / Statistical Mod	U	UNL	UNL	UNL		N/R	N			N/A	N/A
3205 PHILLIPS AVE		N	Y		1971	Age of Home / Statistical Mod	U	UNL	UNL	UNL		N/R	N			N/A	N/A
3205 SANDY RIDGE		N	Y		1998	Age of Home / Statistical Mod	U	UNL	UNL	UNL		N/R	N			N/A	N/A
3205 WALLACE AVE		N	Y		1954	Age of Home / Notified by Cus	U	U	C	U		N/R	N			N/A	N/A
3206 BUTLER AVE		N	N		1973	Age of Home / Existing Record	U	UNL	C	UNL		N/R	N			N/A	N/A
3206 EMERALD AVE		N	Y		1906	Age of Home / Statistical Mod	U	U	L	L			N			N/A	N/A
3206 HALSTED STREET		N	Y		1968	Age of Home / Statistical Mod	U	UNL	UNL	UNL		N/R	N			N/A	N/A
3206 HOPKINS AVE		N	Y		1978	Age of Home / Statistical Mod	U	UNL	UNL	UNL		N/R	N			N/A	N/A
3206 PEORIA STREET		N	Y		1948	Age of Home / Statistical Mod	U	U	UNL	U		N/R	N			N/A	N/A
3206 SANDY RIDGE		N	Y		1998	Age of Home / Statistical Mod	U	UNL	UNL	UNL		N/R	N			N/A	N/A
3206 WALLACE AVE		N	Y		1997	Age of Home / Statistical Mod	U	UNL	UNL	UNL		N/R	N			N/A	N/A
3207 SANDY RIDGE		N	Y		1998	Age of Home / Statistical Mod	U	UNL	UNL	UNL		N/R	N			N/A	N/A
3207 SANGAMON STREET		N	N		1939	Age of Home / Existing Record	U	U	C	U		N/R	N			N/A	N/A
3208 GREEN STREET		N	N		1949	Age of Home / Existing Record	U	U	L	L			N			N/A	N/A
3208 PHILLIPS AVE		N	N		1968	Age of Home / Existing Record	U	UNL	C	UNL		N/R	N			N/A	N/A
3208 SANDY RIDGE		N	Y		1998	Age of Home / Statistical Mod	U	UNL	UNL	UNL		N/R	N			N/A	N/A
3208 SANGAMON STREET		N	N		1967	Age of Home / Existing Record	U	UNL	C	UNL		N/R	N			N/A	N/A
3209 EMERALD AVE		N	Y		1971	Age of Home / Statistical Mod	U	UNL	UNL	UNL		N/R	N			N/A	N/A
3209 FLORENCE AVE		N	Y		1971	Age of Home / Statistical Mod	U	UNL	UNL	UNL		N/R	N			N/A	N/A
3209 HOPKINS AVE		N	N		1970	Age of Home / Existing Record	U	UNL	C	UNL		N/R	N			N/A	N/A
3209 MORGAN STREET		N	Y		1965	Age of Home / Statistical Mod	U	UNL	UNL	UNL		N/R	N			N/A	N/A
3209 PEORIA STREET		N	Y		1992	Age of Home / Notified by Cus	U	UNL	C	UNL		N/R	N			N/A	N/A
3209 PHILLIPS AVE		N	N		1975	Age of Home / Existing Record	U	UNL	C	UNL		N/R	N			N/A	N/A
3209 SANDY RIDGE		N	Y		1998	Age of Home / Notified by Cus	U	UNL	C	UNL		N/R	N			N/A	N/A
3209 SANGAMON STREET		N	N		1930	Age of Home / Existing Record	U	U	L	L			N			N/A	N/A
321 TIVERTON LN		N	Y		1955	Age of Home / Statistical Mod	U	U	UNL	U		N/R	N			N/A	N/A
3210 BUTLER AVE		N	N		1914	Age of Home / Existing Record	U	U	C	U		N/R	N			N/A	N/A
3210 CHICAGO ROAD		N	Y		1952	Age of Home / Statistical Mod	U	U	UNL	U		N/R	N			N/A	N/A
3210 FLORENCE AVE		N	Y		1972	Age of Home / Statistical Mod	U	UNL	UNL	UNL		N/R	N			N/A	N/A
3210 HALSTED STREET		N	Y		1969	Age of Home / Notified by Cus	U	UNL	C	UNL		N/R	N			N/A	N/A
3210 HOPKINS AVE		N	Y		1978	Age of Home / Statistical Mod	U	UNL	UNL	UNL		N/R	N			N/A	N/A
3210 PEORIA STREET		N	Y		1926	Age of Home / Statistical Mod	U	U	L	L			N			N/A	N/A
3210 SANDY RIDGE		N	Y		1998	Age of Home / Statistical Mod	U	UNL	UNL	UNL		N/R	N			N/A	N/A
3211 MORGAN STREET		N	Y		1964	Age of Home / Statistical Mod	U	UNL	UNL	UNL		N/R	N			N/A	N/A
3211 SANDY RIDGE		N	Y		1998	Age of Home / Statistical Mod	U	UNL	UNL	UNL		N/R	N			N/A	N/A
3211 WALLACE AVE		N	Y		1899	Visual Confirmation / Notified	U	L	C	L			N			N/A	N/A
3212 BUTLER AVE		N	N		1973	Age of Home / Existing Record	U	UNL	C	UNL		N/R	N			N/A	N/A
3212 EMERALD AVE		N	N		1961	Age of Home / Existing Record	U	UNL	C	UNL		N/R	N			N/A	N/A
3212 GREEN STREET		N	N		1951	Age of Home / Existing Record	U	U	C	U		N/R	N			N/A	N/A
3212 PHILLIPS AVE		N	N		1967	Age of Home / Existing Record	U	UNL	C	UNL		N/R	N			N/A	N/A
3212 SANDY RIDGE		N	Y		1998	Age of Home / Statistical Mod	U	UNL	UNL	UNL		N/R	N			N/A	N/A
3212 SANGAMON STREET		N	Y		1968	Age of Home / Notified by Cus	U	UNL	C	UNL		N/R	N			N/A	N/A
3213 BUTLER AVE		N	N		1974	Age of Home / Existing Record	U	UNL	C	UNL		N/R	N			N/A	N/A
3213 FLORENCE AVE		N	Y		1974	Age of Home / Statistical Mod	U	UNL	UNL	UNL		N/R	N			N/A	N/A
3213 GREEN STREET		N	Y		2001	Age of Home / Statistical Mod	U	UNL	UNL	UNL		N/R	N			N/A	N/A
3213 HOLEMAN AVE		N	Y		1994	Age of Home / Statistical Mod	U	UNL	UNL	UNL		N/R	N			N/A	N/A
3213 HOPKINS AVE		N	N		1970	Age of Home / Existing Record	U	UNL	C	UNL		N/R	N			N/A	N/A
3213 PEORIA STREET		N	Y		1942	Age of Home / Statistical Mod	U	U	L	L			N			N/A	N/A
3213 PHILLIPS AVE		N	Y		1971	Age of Home / Statistical Mod	U	UNL	UNL	UNL		N/R	N			N/A	N/A
3213 SANDY RIDGE		N	Y		1998	Age of Home / Statistical Mod	U	UNL	UNL	UNL		N/R	N			N/A	N/A
3213 SANGAMON STREET		N	N		1930	Age of Home / Existing Record	U	U	C	U		N/R	N			N/A	N/A
3214 FLORENCE AVE		N	Y		1971	Age of Home / Statistical Mod	U	UNL	UNL	UNL		N/R	N			N/A	N/A
3214 HALSTED STREET		N	Y		1969	Age of Home / Statistical Mod	U	UNL	UNL	UNL		N/R	N			N/A	N/A
3214 HOPKINS AVE		N	Y		1982	Age of Home / Statistical Mod	U	UNL	UNL	UNL		N/R	N			N/A	N/A
3214 LEWIS AVE		N	Y		1994	Age of Home / Statistical Mod	U	UNL	UNL	UNL		N/R	N			N/A	N/A
3214 SANDY RIDGE		N	Y		1998	Age of Home / Statistical Mod	U	UNL	UNL	UNL		N/R	N			N/A	N/A
3214 WALLACE AVE		N	N		1920	Age of Home / Existing Record	U	U	C	U		N/R	N			N/A	N/A
3215 HALSTED STREET		N	Y		1969	Age of Home / Statistical Mod	U	UNL	UNL	UNL		N/R	N			N/A	N/A

Service Address	Lead and Copper Sample site number.	Is this a high-risk Facility or Area?	Service Line Newly Identified Since Last Submitted Inventory	Year PWS-Owned Service Line was Installed	Year Customer Side Service Line was Installed	Source of Information Used for Service Line Identification	Gooseneck/Pigtail	PWS-Owned Service Line Material	Customer Side Service Line Material	Classification for Entire Service Line	Was Galvanized Service Line Material ever downstream of Lead?	Date Customer Notified of Lead Service Line	Was a Lead Service Line Previously Replaced at this Location?	Date Lead Service Line Replaced	Material of Service Line Replacement	Has the customer refused access to the property?	Date of customer waiver or IDPH notification, if customer refused access to property
3215 SANDY RIDGE		N	Y		1998	Age of Home / Statistical Mod	U	UNL	UNL	UNL		N/R	N			N/A	N/A
3215 UNION AVE		N	Y		1971	Age of Home / Statistical Mod	U	UNL	UNL	UNL		N/R	N			N/A	N/A
3216 BUTLER AVE		N	Y		1976	Age of Home / Statistical Mod	U	UNL	UNL	UNL		N/R	N			N/A	N/A
3216 EMERALD AVE		N	N		1961	Age of Home / Existing Record	U	UNL	C	UNL		N/R	N			N/A	N/A
3216 PEORIA STREET		N	N		1941	Age of Home	U	U	L	L			N			N/A	N/A
3216 PHILLIPS AVE		N	Y		1974	Age of Home / Statistical Mod	U	UNL	UNL	UNL		N/R	N			N/A	N/A
3216 SANDY RIDGE		N	Y		1998	Age of Home / Statistical Mod	U	UNL	UNL	UNL		N/R	N			N/A	N/A
3216 WALLACE AVE		N	Y		1909	Age of Home / Statistical Mod	U	U	L	L			N			N/A	N/A
3217 BUTLER AVE		N	N		1972	Age of Home / Existing Record	U	UNL	C	UNL		N/R	N			N/A	N/A
3217 FLORENCE AVE		N	Y		1972	Age of Home / Statistical Mod	U	UNL	UNL	UNL		N/R	N			N/A	N/A
3217 GREEN STREET		N	N		2001	Age of Home / Existing Record	U	UNL	L	L			N			N/A	N/A
3217 HOPKINS AVE		N	N		1970	Age of Home / Existing Record	U	UNL	C	UNL		N/R	N			N/A	N/A
3217 MORGAN STREET		N	N		1968	Age of Home / Existing Record	U	UNL	C	UNL		N/R	N			N/A	N/A
3217 PEORIA STREET		N	N		1928	Age of Home / Existing Record	U	U	L	L			N			N/A	N/A
3217 PHILLIPS AVE		N	N		1971	Age of Home / Existing Record	U	UNL	C	UNL		N/R	N			N/A	N/A
3217 SANDY RIDGE		N	Y		1998	Age of Home / Statistical Mod	U	UNL	UNL	UNL		N/R	N			N/A	N/A
3217 SANGAMON STREET		N	N		1941	Age of Home / Existing Record	U	U	L	L			N			N/A	N/A
3217 WALLACE AVE		N	N		1932	Visual Confirmation / Existing	U	L	C	L			N			N/A	N/A
3218 CHICAGO ROAD		N	Y		1955	Age of Home / Statistical Mod	U	U	UNL	U		N/R	N			N/A	N/A
3218 FLORENCE AVE		N	Y		1971	Age of Home / Statistical Mod	U	UNL	UNL	UNL		N/R	N			N/A	N/A
3218 GREEN STREET		N	N		1925	Age of Home / Existing Record	U	U	C	U		N/R	N			N/A	N/A
3218 HALSTED STREET		N	Y		1971	Age of Home / Statistical Mod	U	UNL	UNL	UNL		N/R	N			N/A	N/A
3218 HOPKINS AVE		N	N		1958	Age of Home / Existing Record	U	UNL	C	UNL		N/R	N			N/A	N/A
3218 SANDY RIDGE		N	Y		1998	Age of Home / Notified by Cus	U	UNL	C	UNL		N/R	N			N/A	N/A
3219 HALSTED STREET		N	Y		1970	Age of Home / Statistical Mod	U	UNL	UNL	UNL		N/R	N			N/A	N/A
3219 PEORIA STREET		N	Y		1926	Age of Home / Statistical Mod	U	U	L	L			N			N/A	N/A
3219 SANDY RIDGE		N	Y		1998	Age of Home / Statistical Mod	U	UNL	UNL	UNL		N/R	N			N/A	N/A
322 TIVERTON LN		N	Y		1955	Age of Home / Statistical Mod	U	U	UNL	U		N/R	N			N/A	N/A
3220 BUTLER AVE		N	N		1973	Age of Home / Existing Record	U	UNL	C	UNL		N/R	N			N/A	N/A
3220 EMERALD AVE		N	Y		2001	Age of Home / Statistical Mod	U	UNL	UNL	UNL		N/R	N			N/A	N/A
3220 HOLEMAN AVE		N	Y		Unknown	N/A / Statistical Model	U	U	UNL	U		N/R	N			N/A	N/A
3220 HOPKINS AVE		N	Y		1898	Age of Home / Notified by Cus	U	U	C	U		N/R	N			N/A	N/A
3220 HOPKINS AVE		N	Y		1898	Age of Home / Notified by Cus	U	U	C	U		N/R	N			N/A	N/A
3220 LEWIS AVE		N	Y		1994	Age of Home / Statistical Mod	U	UNL	UNL	UNL		N/R	N			N/A	N/A
3220 PEORIA STREET		N	N		1929	Age of Home / Existing Record	U	U	L	L			N			N/A	N/A
3220 PHILLIPS AVE		N	Y		1974	Age of Home / Statistical Mod	U	UNL	UNL	UNL		N/R	N			N/A	N/A
3220 SANGAMON STREET		N	N		1954	Age of Home / Existing Record	U	U	C	U		N/R	N			N/A	N/A
3220 WALLACE AVE		N	N		1952	Age of Home / Existing Record	U	U	C	U		N/R	N			N/A	N/A
3221 BUTLER AVE		N	Y		1973	Age of Home / Notified by Cus	U	UNL	C	UNL		N/R	N			N/A	N/A
3221 FLORENCE AVE		N	Y		1972	Age of Home / Notified by Cus	U	UNL	C	UNL		N/R	N			N/A	N/A
3221 HALSTED STREET		N	Y		1969	Age of Home / Statistical Mod	U	UNL	UNL	UNL		N/R	N			N/A	N/A
3221 HOPKINS AVE		N	N		1970	Age of Home / Existing Record	U	UNL	C	UNL		N/R	N			N/A	N/A
3221 MORGAN STREET		N	N		1954	Age of Home / Existing Record	U	U	C	U		N/R	N			N/A	N/A
3221 PHILLIPS AVE		N	Y		1971	Age of Home / Statistical Mod	U	UNL	UNL	UNL		N/R	N			N/A	N/A
3221 SANGAMON STREET		N	Y		1941	Age of Home / Notified by Cus	U	U	L	L			N			N/A	N/A
3222 EMERALD AVE		N	Y		1956	Age of Home / Notified by Cus	U	U	C	U		N/R	N			N/A	N/A
3222 FLORENCE AVE		N	Y		1971	Age of Home / Notified by Cus	U	UNL	C	UNL		N/R	N			N/A	N/A
3222 GREEN STREET		N	N		1921	Visual Confirmation / Existing	U	L	L	L			N			N/A	N/A
3222 HALSTED STREET		N	Y		1970	Age of Home / Statistical Mod	U	UNL	UNL	UNL		N/R	N			N/A	N/A
3222 HOPKINS AVE		N	N		1971	Age of Home / Existing Record	U	UNL	C	UNL		N/R	N			N/A	N/A
3222 HOPKINS AVE		N	Y		1971	Age of Home / Statistical Mod	U	UNL	UNL	UNL		N/R	N			N/A	N/A
3222 KEENEY AVE		N	Y		2000	Age of Home / Statistical Mod	U	UNL	UNL	UNL		N/R	N			N/A	N/A
3223 GREEN STREET		N	N		1953	Age of Home / Existing Record	U	U	C	U		N/R	N			N/A	N/A
3223 HALSTED STREET		N	Y		1892	Age of Home / Notified by Cus	U	U	L	L			N			N/A	N/A
3223 PEORIA STREET		N	Y		1967	Age of Home / Statistical Mod	U	UNL	UNL	UNL		N/R	N			N/A	N/A
3223 WALLACE AVE		N	Y		1906	Age of Home / Statistical Mod	U	U	L	L			N			N/A	N/A
3224 BUTLER AVE		N	Y		1973	Age of Home / Statistical Mod	U	UNL	UNL	UNL		N/R	N			N/A	N/A
3224 PEORIA STREET		N	N		1931	Age of Home / Existing Record	U	U	L	L			N			N/A	N/A

Service Address	Lead and Copper Sample site number.	Is this a high-risk Facility or Area?	Service Line Newly Identified Since Last Submitted Inventory	Year PWS-Owned Service Line was Installed	Year Customer Side Service Line was Installed	Source of Information Used for Service Line Identification	Gooseneck/Pigtail	PWS-Owned Service Line Material	Customer Side Service Line Material	Classification for Entire Service Line	Was Galvanized Service Line Material ever downstream of Lead?	Date Customer Notified of Lead Service Line	Was a Lead Service Line Previously Replaced at this Location?	Date Lead Service Line Replaced	Material of Service Line Replacement	Has the customer refused access to the property?	Date of customer waiver or IDPH notification, if customer refused access to property
3224 PHILLIPS AVE		N	Y		1977	Age of Home / Statistical Mod	U	UNL	UNL	UNL		N/R	N			N/A	N/A
3225 BUTLER AVE		N	Y		1972	Age of Home / Statistical Mod	U	UNL	UNL	UNL		N/R	N			N/A	N/A
3225 FLORENCE AVE		N	Y		1976	Age of Home / Statistical Mod	U	UNL	UNL	UNL		N/R	N			N/A	N/A
3225 HOLEMAN AVE		N	Y		1994	Age of Home / Statistical Mod	U	UNL	UNL	UNL		N/R	N			N/A	N/A
3225 HOPKINS AVE		N	N		1970	Age of Home / Existing Record	U	UNL	C	UNL		N/R	N			N/A	N/A
3225 MORGAN STREET		N	Y		1954	Age of Home / Statistical Mod	U	U	UNL	U		N/R	N			N/A	N/A
3225 PHILLIPS AVE		N	Y		1971	Age of Home / Statistical Mod	U	UNL	UNL	UNL		N/R	N			N/A	N/A
3225 SANGAMON STREET		N	N		1941	Age of Home / Existing Record	U	U	L	L			N			N/A	N/A
3226 CHICAGO ROAD		N	Y		1911	Age of Home / Statistical Mod	U	U	L	L			N			N/A	N/A
3226 FLORENCE AVE		N	Y		1971	Age of Home / Statistical Mod	U	UNL	UNL	UNL		N/R	N			N/A	N/A
3226 GREEN STREET		N	N		1946	Age of Home / Existing Record	U	U	L	L			N			N/A	N/A
3226 HALSTED STREET		N	Y		1969	Age of Home / Notified by Cus	U	UNL	C	UNL		N/R	N			N/A	N/A
3226 LEWIS AVE		N	Y		1994	Age of Home / Statistical Mod	U	UNL	UNL	UNL		N/R	N			N/A	N/A
3226 UNION AVE		N	N		1898	Age of Home / Existing Record	U	U	GRR	GRR	Y	N/R	N			N/A	N/A
3226 WALLACE AVE		N	N		1930	Visual Confirmation / Existing	U	L	GRR	L			N			N/A	N/A
3227 GREEN STREET		N	Y		1954	Age of Home / Statistical Mod	U	U	UNL	U		N/R	N			N/A	N/A
3227 HALSTED STREET		N	Y		1952	Age of Home / Notified by Cus	U	U	C	U		N/R	N			N/A	N/A
3227 WALLACE AVE		N	Y		1971	Age of Home / Statistical Mod	U	UNL	UNL	UNL		N/R	N			N/A	N/A
3228 BUTLER AVE		N	Y		1975	Age of Home / Statistical Mod	U	UNL	UNL	UNL		N/R	N			N/A	N/A
3228 PEORIA STREET		N	Y		1948	Age of Home / Notified by Cus	U	U	C	U		N/R	N			N/A	N/A
3228 PHILLIPS AVE		N	N		1971	Age of Home / Existing Record	U	UNL	C	UNL		N/R	N			N/A	N/A
3228 SANGAMON STREET		N	Y		1963	Age of Home / Statistical Mod	U	UNL	UNL	UNL		N/R	N			N/A	N/A
3229 BUTLER AVE		N	Y		1973	Age of Home / Statistical Mod	U	UNL	UNL	UNL		N/R	N			N/A	N/A
3229 FLORENCE AVE		N	Y		1971	Age of Home / Statistical Mod	U	UNL	UNL	UNL		N/R	N			N/A	N/A
3229 HOPKINS AVE		N	N		1971	Age of Home / Existing Record	U	UNL	C	UNL		N/R	N			N/A	N/A
3229 PHILLIPS AVE		N	N		1971	Age of Home / Existing Record	U	UNL	C	UNL		N/R	N			N/A	N/A
3229 SANGAMON STREET		N	Y		1942	Age of Home / Notified by Cus	U	U	L	L			N			N/A	N/A
3229 WALLACE AVE		N	Y		1969	Age of Home / Notified by Cus	U	UNL	C	UNL		N/R	N			N/A	N/A
323 DORSETSHIRE DR		N	Y		1956	Age of Home / Statistical Mod	U	U	UNL	U		N/R	N			N/A	N/A
323 DURHAM DR		N	Y		1955	Age of Home / Statistical Mod	U	U	UNL	U		N/R	N			N/A	N/A
3230 CHICAGO ROAD		N	Y		1898	Age of Home / Statistical Mod	U	U	L	L			N			N/A	N/A
3230 FLORENCE AVE		N	Y		1972	Age of Home / Notified by Cus	U	UNL	C	UNL		N/R	N			N/A	N/A
3230 GREEN STREET		N	N		1950	Age of Home / Existing Record	U	U	C	U		N/R	N			N/A	N/A
3230 HALSTED STREET		N	Y		1965	Age of Home / Statistical Mod	U	UNL	UNL	UNL		N/R	N			N/A	N/A
3230 WALLACE AVE		N	N		1930	Age of Home	U	U	L	L			N			N/A	N/A
3231 CHICAGO ROAD		N	Y		1977	Age of Home / Statistical Mod	U	UNL	UNL	UNL		N/R	N			N/A	N/A
3231 MORGAN STREET		N	N		1954	Age of Home / Existing Record	U	U	C	U		N/R	N			N/A	N/A
3231 PEORIA STREET		N	N		Unknown	N/A	U	U	U	U		N/R	N			N/A	N/A
3232 BUTLER AVE		N	Y		1972	Age of Home / Statistical Mod	U	UNL	UNL	UNL		N/R	N			N/A	N/A
3232 GREEN STREET		N	Y		1931	Age of Home / Statistical Mod	U	U	L	L			N			N/A	N/A
3232 LEWIS AVE		N	Y		1994	Age of Home / Statistical Mod	U	UNL	UNL	UNL		N/R	N			N/A	N/A
3232 PHILLIPS AVE		N	N		1971	Age of Home / Existing Record	U	UNL	C	UNL		N/R	N			N/A	N/A
3232 SANGAMON STREET		N	N		1969	Age of Home / Existing Record	U	UNL	C	UNL		N/R	N			N/A	N/A
3233 BUTLER AVE		N	Y		1974	Age of Home / Statistical Mod	U	UNL	UNL	UNL		N/R	N			N/A	N/A
3233 FLORENCE AVE		N	Y		1974	Age of Home / Notified by Cus	U	UNL	C	UNL		N/R	N			N/A	N/A
3233 GREEN STREET		N	Y		2006	Age of Home / Statistical Mod	U	UNL	UNL	UNL		N/R	N			N/A	N/A
3233 HALSTED STREET		N	N		1908	Age of Home	U	U	L	L			N			N/A	N/A
3233 PEORIA STREET		N	Y		1932	Age of Home / Statistical Mod	U	U	L	L			N			N/A	N/A
3233 PHILLIPS AVE		N	N		1971	Age of Home / Existing Record	U	UNL	C	UNL		N/R	N			N/A	N/A
3233 SANGAMON STREET		N	N		1941	Age of Home / Existing Record	U	U	L	L			N			N/A	N/A
3234 CHICAGO ROAD		N	Y		1951	Age of Home / Statistical Mod	U	U	UNL	U		N/R	N			N/A	N/A
3234 PEORIA STREET		N	Y		1950	Age of Home / Notified by Cus	U	U	C	U		N/R	N			N/A	N/A
3234 WALLACE AVE		N	N		Unknown	N/A / Existing Records	U	U	L	L			N			N/A	N/A
3235 HOPKINS AVE		N	Y		1978	Age of Home / Statistical Mod	U	UNL	UNL	UNL		N/R	N			N/A	N/A
3235 UNION AVE		N	N		1951	Age of Home / Existing Record	U	U	L	L			N			N/A	N/A
3236 BUTLER AVE		N	N		1973	Age of Home / Existing Record	U	UNL	C	UNL		N/R	N			N/A	N/A
3236 GREEN STREET		N	Y		1970	Age of Home / Notified by Cus	U	UNL	C	UNL		N/R	N			N/A	N/A
3236 HOPKINS AVE		N	Y		1954	Age of Home / Statistical Mod	U	U	UNL	U		N/R	N			N/A	N/A

Service Address	Lead and Copper Sample site number.	Is this a high-risk Facility or Area?	Service Line Newly Identified Since Last Submitted Inventory	Year PWS-Owned Service Line was Installed	Year Customer Side Service Line was Installed	Source of Information Used for Service Line Identification	Gooseneck/Pigtail	PWS-Owned Service Line Material	Customer Side Service Line Material	Classification for Entire Service Line	Was Galvanized Service Line Material ever downstream of Lead?	Date Customer Notified of Lead Service Line	Was a Lead Service Line Previously Replaced at this Location?	Date Lead Service Line Replaced	Material of Service Line Replacement	Has the customer refused access to the property?	Date of customer waiver or IDPH notification, if customer refused access to property
3236 PHILLIPS AVE		N	N		1971	Age of Home / Existing Record	U	UNL	C	UNL		N/R	N			N/A	N/A
3236 UNION AVE		N	N		1954	Age of Home / Existing Record	U	U	C	U		N/R	N			N/A	N/A
3237 BUTLER AVE		N	N		1972	Age of Home / Existing Record	U	UNL	C	UNL		N/R	N			N/A	N/A
3237 FLORENCE AVE		N	Y		1974	Age of Home / Statistical Mod	U	UNL	UNL	UNL		N/R	N			N/A	N/A
3237 GREEN STREET		N	Y		1958	Age of Home / Statistical Mod	U	UNL	UNL	UNL		N/R	N			N/A	N/A
3237 HOPKINS AVE		N	Y		1974	Age of Home / Statistical Mod	U	UNL	UNL	UNL		N/R	N			N/A	N/A
3237 MORGAN STREET		N	N		1959	Age of Home / Existing Record	U	UNL	C	UNL		N/R	N			N/A	N/A
3237 PEORIA STREET		N	N		1948	Age of Home / Existing Record	U	U	C	U		N/R	N			N/A	N/A
3237 PHILLIPS AVE		N	Y		1971	Age of Home / Statistical Mod	U	UNL	UNL	UNL		N/R	N			N/A	N/A
3237 SANGAMON STREET		N	N		1941	Age of Home / Existing Record	U	U	L	L			N			N/A	N/A
3237 WALLACE AVE		N	Y		1972	Age of Home / Statistical Mod	U	UNL	UNL	UNL		N/R	N			N/A	N/A
3238 FLORENCE AVE		N	Y		1964	Age of Home / Statistical Mod	U	UNL	UNL	UNL		N/R	N			N/A	N/A
3238 HALSTED STREET		N	Y		1908	Age of Home / Statistical Mod	U	U	L	L			N			N/A	N/A
3239 HALSTED STREET		N	Y		1951	Age of Home / Statistical Mod	U	U	UNL	U		N/R	N			N/A	N/A
3239 LOVEROCK AVE		N	Y		1997	Age of Home / Statistical Mod	U	UNL	UNL	UNL		N/R	N			N/A	N/A
324 DORSETSHIRE DR		N	Y		1956	Age of Home / Statistical Mod	U	U	UNL	U		N/R	N			N/A	N/A
324 DURHAM DR		N	Y		1954	Age of Home / Notified by Cus	U	U	C	U		N/R	N			N/A	N/A
3240 BUTLER AVE		N	Y		1974	Age of Home / Statistical Mod	U	UNL	UNL	UNL		N/R	N			N/A	N/A
3240 CHICAGO ROAD		N	Y		1908	Age of Home / Statistical Mod	U	U	L	L			N			N/A	N/A
3240 GREEN STREET		N	N		1968	Age of Home / Existing Record	U	UNL	C	UNL		N/R	N			N/A	N/A
3240 PEORIA STREET		N	N		1950	Age of Home / Existing Record	U	U	C	U		N/R	N			N/A	N/A
3240 PHILLIPS AVE		N	N		1971	Age of Home / Existing Record	U	UNL	C	UNL		N/R	N			N/A	N/A
3240 SANGAMON STREET		N	N		1969	Age of Home / Existing Record	U	UNL	C	UNL		N/R	N			N/A	N/A
3240 WALLACE AVE		N	N		1964	Age of Home / Existing Record	U	UNL	C	UNL		N/R	N			N/A	N/A
3241 BUTLER AVE		N	Y		1972	Age of Home / Statistical Mod	U	UNL	UNL	UNL		N/R	N			N/A	N/A
3241 FLORENCE AVE		N	Y		1971	Age of Home / Statistical Mod	U	UNL	UNL	UNL		N/R	N			N/A	N/A
3241 GREEN STREET		N	Y		1958	Age of Home / Statistical Mod	U	UNL	UNL	UNL		N/R	N			N/A	N/A
3241 HOPKINS AVE		N	N		1970	Age of Home / Existing Record	U	UNL	C	UNL		N/R	N			N/A	N/A
3241 MORGAN STREET		N	Y		1959	Age of Home / Statistical Mod	U	UNL	UNL	UNL		N/R	N			N/A	N/A
3241 PEORIA STREET		N	N		1951	Age of Home / Existing Record	U	U	C	U		N/R	N			N/A	N/A
3241 PHILLIPS AVE		N	Y		1971	Age of Home / Statistical Mod	U	UNL	UNL	UNL		N/R	N			N/A	N/A
3241 SANGAMON STREET		N	N		1941	Age of Home / Existing Record	U	U	L	L			N			N/A	N/A
3241 UNION AVE		N	N		Unknown	N/A / Existing Records	U	U	C	U		N/R	N			N/A	N/A
3241 WALLACE AVE		N	N		1972	Age of Home / Existing Record	U	UNL	C	UNL		N/R	N			N/A	N/A
3242 CHICAGO ROAD		N	Y		1898	Age of Home / Statistical Mod	U	U	L	L			N			N/A	N/A
3242 HOLEMAN AVE		N	Y		1993	Age of Home / Statistical Mod	U	UNL	UNL	UNL		N/R	N			N/A	N/A
3242 HOPKINS AVE		N	Y		1955	Age of Home / Statistical Mod	U	U	UNL	U		N/R	N			N/A	N/A
3243 HALSTED STREET		N	Y		1913	Age of Home / Statistical Mod	U	U	L	L			N			N/A	N/A
3244 BUTLER AVE		N	N		1972	Age of Home / Existing Record	U	UNL	C	UNL		N/R	N			N/A	N/A
3244 FLORENCE AVE		N	Y		1974	Age of Home / Notified by Cus	U	UNL	C	UNL		N/R	N			N/A	N/A
3244 GREEN STREET		N	N		1967	Age of Home / Existing Record	U	UNL	C	UNL		N/R	N			N/A	N/A
3244 HALSTED STREET		N	Y		1985	Age of Home / Statistical Mod	U	UNL	UNL	UNL		N/R	N			N/A	N/A
3244 LEWIS AVE		N	Y		1994	Age of Home / Statistical Mod	U	UNL	UNL	UNL		N/R	N			N/A	N/A
3244 LOVEROCK AVE		N	Y		Unknown	N/A / Statistical Model	U	U	UNL	U		N/R	N			N/A	N/A
3244 PEORIA STREET		N	N		1931	Age of Home / Existing Record	U	U	L	L			N			N/A	N/A
3244 SANGAMON STREET		N	Y		Unknown	N/A / Statistical Model	U	U	UNL	U		N/R	N			N/A	N/A
3244 WALLACE AVE		N	N		1954	Age of Home / Existing Record	U	U	C	U		N/R	N			N/A	N/A
3245 BUTLER AVE		N	N		1973	Age of Home / Existing Record	U	UNL	C	UNL		N/R	N			N/A	N/A
3245 FLORENCE AVE		N	Y		1973	Age of Home / Statistical Mod	U	UNL	UNL	UNL		N/R	N			N/A	N/A
3245 HALSTED STREET		N	Y		1963	Age of Home / Statistical Mod	U	UNL	UNL	UNL		N/R	N			N/A	N/A
3245 HOPKINS AVE		N	N		1975	Age of Home / Existing Record	U	UNL	C	UNL		N/R	N			N/A	N/A
3245 MORGAN STREET		N	Y		1968	Age of Home / Statistical Mod	U	UNL	UNL	UNL		N/R	N			N/A	N/A
3245 PEORIA STREET		N	N		1951	Age of Home / Existing Record	U	U	C	U		N/R	N			N/A	N/A
3245 PHILLIPS AVE		N	Y		1971	Age of Home / Statistical Mod	U	UNL	UNL	UNL		N/R	N			N/A	N/A
3245 SANGAMON STREET		N	N		1945	Age of Home / Existing Record	U	U	L	L			N			N/A	N/A
3245 WALLACE AVE		N	N		1969	Age of Home / Existing Record	U	UNL	C	UNL		N/R	N			N/A	N/A
3246 PHILLIPS AVE		N	N		1973	Age of Home / Existing Record	U	UNL	C	UNL		N/R	N			N/A	N/A
3247 SANGAMON STREET		N	N		1929	Age of Home / Existing Record	U	U	L	L			N			N/A	N/A

Service Address	Lead and Copper Sample site number.	Is this a high-risk Facility or Area?	Service Line Newly Identified Since Last Submitted Inventory	Year PWS-Owned Service Line was Installed	Year Customer Side Service Line was Installed	Source of Information Used for Service Line Identification	Gooseneck/Pigtail	PWS-Owned Service Line Material	Customer Side Service Line Material	Classification for Entire Service Line	Was Galvanized Service Line Material ever downstream of Lead?	Date Customer Notified of Lead Service Line	Was a Lead Service Line Previously Replaced at this Location?	Date Lead Service Line Replaced	Material of Service Line Replacement	Has the customer refused access to the property?	Date of customer waiver or IDPH notification, if customer refused access to property
325 TIVERTON LN		N	Y		1954	Age of Home / Notified by Cus	U	U	C	U		N/R	N			N/A	N/A
327 DURHAM DR		N	Y		1955	Age of Home / Statistical Mod	U	U	UNL	U		N/R	N			N/A	N/A
328 TIVERTON LN		N	Y		1955	Age of Home / Statistical Mod	U	U	UNL	U		N/R	N			N/A	N/A
329 DORSETSHIRE DR		N	Y		1957	Age of Home / Statistical Mod	U	UNL	UNL	UNL		N/R	N			N/A	N/A
33 E 31ST STREET		N	Y		1906	Age of Home / Statistical Mod	U	U	L	L			N			N/A	N/A
33 E 34TH STREET		N	Y		1989	Age of Home / Notified by Cus	U	UNL	C	UNL		N/R	N			N/A	N/A
33 E 35TH PLACE		N	Y		1998	Age of Home / Statistical Mod	U	UNL	UNL	UNL		N/R	N			N/A	N/A
33 E 35TH STREET		N	Y		1939	Age of Home / Statistical Mod	U	U	L	L			N			N/A	N/A
33 MC KINLEY AVE		N	Y		1904	Age of Home / Statistical Mod	U	U	L	L			N			N/A	N/A
33 SCREMENTI LANE		N	Y		2007	Age of Home / Statistical Mod	U	UNL	UNL	UNL		N/R	N			N/A	N/A
33 SUNRISE CT		N	Y		1999	Age of Home / Statistical Mod	U	UNL	UNL	UNL		N/R	N			N/A	N/A
33 W 35TH PLACE		N	N		1949	Age of Home / Existing Record	U	U	L	L			N			N/A	N/A
33 W 36TH STREET		N	Y		1939	Age of Home / Statistical Mod	U	U	L	L			N			N/A	N/A
33 W 37TH STREET		N	N		1949	Age of Home / Existing Record	U	U	L	L			N			N/A	N/A
330 DORSETSHIRE DR		N	Y		Unknown	N/A / Notified by Customer	U	U	C	U		N/R	N			N/A	N/A
3300 BUTLER AVE		N	N		Unknown	N/A	U	U	N/A	U		N/R	N			N/A	N/A
3300 GREEN STREET		N	N		1950	Age of Home / Existing Record	U	U	L	L			N			N/A	N/A
3300 HALSTED STREET		N	Y		1959	Age of Home / Statistical Mod	U	UNL	UNL	UNL		N/R	N			N/A	N/A
3300 HOLEMAN AVE		N	Y		1993	Age of Home / Statistical Mod	U	UNL	UNL	UNL		N/R	N			N/A	N/A
3300 HOPKINS AVE		N	N		1971	Age of Home / Existing Record	U	UNL	C	UNL		N/R	N			N/A	N/A
3300 MORGAN STREET		N	Y		1960	Age of Home / Statistical Mod	U	UNL	UNL	UNL		N/R	N			N/A	N/A
3300 PEORIA STREET		N	N		1942	Age of Home / Existing Record	U	U	L	L			N			N/A	N/A
3300 PHILLIPS AVE		N	Y		1964	Age of Home / Notified by Cus	U	UNL	C	UNL		N/R	N			N/A	N/A
3300 UNION AVE		N	N		Unknown	N/A	U	U	U	U		N/R	N			N/A	N/A
3300 WALLACE AVE		N	N		1930	Age of Home / Existing Record	U	U	L	L			N			N/A	N/A
3301 BUTLER AVE		N	Y		1974	Age of Home / Statistical Mod	U	UNL	UNL	UNL		N/R	N			N/A	N/A
3301 FLORENCE AVE		N	Y		1972	Age of Home / Statistical Mod	U	UNL	UNL	UNL		N/R	N			N/A	N/A
3301 GREEN STREET		N	N		1960	Age of Home / Existing Record	U	UNL	C	UNL		N/R	N			N/A	N/A
3301 HALSTED STREET		N	Y		1958	Age of Home / Statistical Mod	U	UNL	UNL	UNL		N/R	N			N/A	N/A
3301 HOPKINS AVE		N	Y		1940	Age of Home / Notified by Cus	U	U	C	U		N/R	N			N/A	N/A
3301 MORGAN STREET		N	N		1908	Age of Home / Existing Record	U	U	C	U		N/R	N			N/A	N/A
3301 PEORIA STREET		N	Y		1953	Age of Home / Notified by Cus	U	U	C	U		N/R	N			N/A	N/A
3301 PHILLIPS AVE		N	N		1974	Age of Home / Existing Record	U	UNL	C	UNL		N/R	N			N/A	N/A
3301 SANGAMON STREET		N	N		1932	Age of Home / Existing Record	U	U	C	U		N/R	N			N/A	N/A
3301 UNION AVE		N	N		1903	Age of Home / Existing Record	U	U	L	L			N			N/A	N/A
3302 FLORENCE AVE		N	Y		1898	Age of Home / Statistical Mod	U	U	L	L			N			N/A	N/A
3302 WALLACE AVE		N	N		1906	Age of Home / Existing Record	U	U	L	L			N			N/A	N/A
3303 CARPENTER STREET		N	Y		1992	Age of Home / Statistical Mod	U	UNL	UNL	UNL		N/R	N			N/A	N/A
3303 HOLEMAN AVE		N	Y		1993	Age of Home / Statistical Mod	U	UNL	UNL	UNL		N/R	N			N/A	N/A
3303 WALLACE AVE		N	N		1991	Age of Home / Existing Record	U	UNL	L	L			N			N/A	N/A
3304 GREEN STREET		N	Y		1950	Age of Home / Notified by Cus	U	U	C	U		N/R	N			N/A	N/A
3304 MORGAN STREET		N	N		1960	Age of Home / Existing Record	U	UNL	C	UNL		N/R	N			N/A	N/A
3304 PEORIA STREET		N	N		1942	Age of Home / Existing Record	U	U	L	L			N			N/A	N/A
3305 BUTLER AVE		N	N		1972	Age of Home / Existing Record	U	UNL	C	UNL		N/R	N			N/A	N/A
3305 GREEN STREET		N	Y		1962	Age of Home / Statistical Mod	U	UNL	UNL	UNL		N/R	N			N/A	N/A
3305 HALSTED STREET		N	Y		1958	Age of Home / Statistical Mod	U	UNL	UNL	UNL		N/R	N			N/A	N/A
3305 PEORIA STREET		N	N		1968	Age of Home / Existing Record	U	UNL	C	UNL		N/R	N			N/A	N/A
3305 PHILLIPS AVE		N	Y		1972	Age of Home / Statistical Mod	U	UNL	UNL	UNL		N/R	N			N/A	N/A
3305 UNION AVE		N	Y		1901	Age of Home / Visual Confirma	U	U	L	L			N			N/A	N/A
3306 BUTLER AVE		N	Y		1974	Age of Home / Statistical Mod	U	UNL	UNL	UNL		N/R	N			N/A	N/A
3306 FLORENCE AVE		N	Y		1997	Age of Home / Statistical Mod	U	UNL	UNL	UNL		N/R	N			N/A	N/A
3306 HALSTED STREET		N	Y		1961	Age of Home / Statistical Mod	U	UNL	UNL	UNL		N/R	N			N/A	N/A
3306 SANGAMON STREET		N	N		1911	Age of Home / Existing Record	U	U	GRR	GRR	Y	N/R	N			N/A	N/A
3307 BUTLER AVE		N	Y		1975	Age of Home / Statistical Mod	U	UNL	UNL	UNL		N/R	N			N/A	N/A
3307 CARPENTER STREET		N	Y		1992	Age of Home / Statistical Mod	U	UNL	UNL	UNL		N/R	N			N/A	N/A
3307 FLORENCE AVE		N	Y		1974	Age of Home / Statistical Mod	U	UNL	UNL	UNL		N/R	N			N/A	N/A
3307 GREEN STREET		N	Y		1962	Age of Home / Statistical Mod	U	UNL	UNL	UNL		N/R	N			N/A	N/A
3307 MORGAN STREET		N	N		1926	Age of Home / Existing Record	U	U	C	U		N/R	N			N/A	N/A

Service Address	Lead and Copper Sample site number.	Is this a high-risk Facility or Area?	Service Line Newly Identified Since Last Submitted Inventory	Year PWS-Owned Service Line was Installed	Year Customer Side Service Line was Installed	Source of Information Used for Service Line Identification	Gooseneck/Pigtail	PWS-Owned Service Line Material	Customer Side Service Line Material	Classification for Entire Service Line	Was Galvanized Service Line Material ever downstream of Lead?	Date Customer Notified of Lead Service Line	Was a Lead Service Line Previously Replaced at this Location?	Date Lead Service Line Replaced	Material of Service Line Replacement	Has the customer refused access to the property?	Date of customer waiver or IDPH notification, if customer refused access to property
3307 SANGAMON STREET		N	N		1971	Age of Home / Existing Record	U	UNL	C	UNL		N/R	N			N/A	N/A
3307 WALLACE AVE		N	N		1908	Age of Home / Existing Record	U	U	L	L			N			N/A	N/A
3308 GREEN STREET		N	N		1947	Age of Home / Existing Record	U	U	L	L			N			N/A	N/A
3308 HOPKINS AVE		N	Y		1971	Age of Home / Statistical Mod	U	UNL	UNL	UNL		N/R	N			N/A	N/A
3308 MORGAN STREET		N	N		1950	Age of Home / Existing Record	U	U	C	U		N/R	N			N/A	N/A
3308 PEORIA STREET		N	Y		1942	Age of Home / Statistical Mod	U	U	L	L			N			N/A	N/A
3308 PHILLIPS AVE		N	N		1934	Age of Home / Existing Record	U	U	L	L			N			N/A	N/A
3308 UNION AVE		N	Y		1974	Age of Home / Statistical Mod	U	UNL	UNL	UNL		N/R	N			N/A	N/A
3308 WALLACE AVE		N	Y		1908	Age of Home / Statistical Mod	U	U	L	L			N			N/A	N/A
3309 BUTLER AVE		N	Y		1975	Age of Home / Statistical Mod	U	UNL	UNL	UNL		N/R	N			N/A	N/A
3309 GREEN STREET		N	N		1962	Age of Home	U	UNL	UNL	UNL		N/R	N			N/A	N/A
3309 HALSTED STREET		N	Y		1972	Age of Home / Statistical Mod	U	UNL	UNL	UNL		N/R	N			N/A	N/A
3309 WALLACE AVE		N	N		1908	Age of Home / Existing Record	U	U	GRR	GRR	Y	N/R	N			N/A	N/A
331 COLUMBIA CIRCLE		N	Y		1997	Age of Home / Notified by Cus	U	UNL	C	UNL		N/R	N			N/A	N/A
331 DURHAM DR		N	Y		Unknown	N/A / Statistical Model	U	U	UNL	U		N/R	N			N/A	N/A
331 TIVERTON LN		N	Y		Unknown	N/A / Statistical Model	U	U	UNL	U		N/R	N			N/A	N/A
3310 BUTLER AVE		N	Y		1973	Age of Home / Statistical Mod	U	UNL	UNL	UNL		N/R	N			N/A	N/A
3310 HALSTED STREET		N	Y		1963	Age of Home / Statistical Mod	U	UNL	UNL	UNL		N/R	N			N/A	N/A
3310 HOPKINS AVE		N	N		1974	Age of Home / Existing Record	U	UNL	C	UNL		N/R	N			N/A	N/A
3310 SANGAMON STREET		N	N		1948	Age of Home / Existing Record	U	U	C	U		N/R	N			N/A	N/A
3311 CARPENTER STREET		N	Y		1992	Age of Home / Statistical Mod	U	UNL	UNL	UNL		N/R	N			N/A	N/A
3311 GREEN STREET		N	N		1962	Age of Home / Existing Record	U	UNL	C	UNL		N/R	N			N/A	N/A
3311 MORGAN STREET		N	Y		1959	Age of Home / Statistical Mod	U	UNL	UNL	UNL		N/R	N			N/A	N/A
3311 PHILLIPS AVE		N	Y		1973	Age of Home / Statistical Mod	U	UNL	UNL	UNL		N/R	N			N/A	N/A
3311 SANGAMON STREET		N	Y		1971	Age of Home / Statistical Mod	U	UNL	UNL	UNL		N/R	N			N/A	N/A
3311 UNION AVE		N	Y		1933	Age of Home / Statistical Mod	U	U	L	L			N			N/A	N/A
3312 CHICAGO ROAD		N	N		1954	Age of Home / Existing Record	U	U	L	L			N			N/A	N/A
3312 EMERALD AVE		N	N		Unknown	N/A / Existing Records	U	U	C	U		N/R	N			N/A	N/A
3312 GREEN STREET		N	Y		1951	Age of Home / Notified by Cus	U	U	C	U		N/R	N			N/A	N/A
3312 HOPKINS AVE		N	N		1910	Age of Home / Existing Record	U	U	C	U		N/R	N			N/A	N/A
3312 MORGAN STREET		N	Y		1965	Age of Home / Statistical Mod	U	UNL	UNL	UNL		N/R	N			N/A	N/A
3312 PEORIA STREET		N	N		1942	Age of Home / Existing Record	U	U	L	L			N			N/A	N/A
3313 HALSTED STREET		N	Y		1938	Age of Home / Statistical Mod	U	U	L	L			N			N/A	N/A
3313 HOPKINS AVE		N	Y		1979	Age of Home / Statistical Mod	U	UNL	UNL	UNL		N/R	N			N/A	N/A
3313 PEORIA STREET		N	N		Unknown	N/A / Existing Records	U	U	L	L			N			N/A	N/A
3314 FLORENCE AVE		N	Y		1971	Age of Home / Statistical Mod	U	UNL	UNL	UNL		N/R	N			N/A	N/A
3314 HALSTED STREET		N	Y		1962	Age of Home / Statistical Mod	U	UNL	UNL	UNL		N/R	N			N/A	N/A
3314 HOLEMAN AVE		N	Y		1998	Age of Home / Statistical Mod	U	UNL	UNL	UNL		N/R	N			N/A	N/A
3314 PHILLIPS AVE		N	Y		1974	Age of Home / Statistical Mod	U	UNL	UNL	UNL		N/R	N			N/A	N/A
3314 WALLACE AVE		N	N		1928	Age of Home / Existing Record	U	U	L	L			N			N/A	N/A
3315 1/2 SANGAMON STREET		N	N		1995	Age of Home / Existing Record	U	UNL	L	L			N			N/A	N/A
3315 CARPENTER STREET		N	Y		1992	Age of Home / Notified by Cus	U	UNL	C	UNL		N/R	N			N/A	N/A
3315 FLORENCE AVE		N	Y		1970	Age of Home / Statistical Mod	U	UNL	UNL	UNL		N/R	N			N/A	N/A
3315 MORGAN STREET		N	Y		1959	Age of Home / Statistical Mod	U	UNL	UNL	UNL		N/R	N			N/A	N/A
3315 PHILLIPS AVE		N	Y		1976	Age of Home / Statistical Mod	U	UNL	UNL	UNL		N/R	N			N/A	N/A
3315 SANGAMON STREET		N	N		1971	Age of Home / Existing Record	U	UNL	L	L			N			N/A	N/A
3315 WALLACE AVE		N	N		1960	Age of Home / Existing Record	U	UNL	C	UNL		N/R	N			N/A	N/A
3316 BUTLER AVE		N	Y		1977	Age of Home / Notified by Cus	U	UNL	C	UNL		N/R	N			N/A	N/A
3316 EMERALD AVE		N	Y		1930	Age of Home / Statistical Mod	U	U	L	L			N			N/A	N/A
3316 GREEN STREET		N	Y		1954	Age of Home / Statistical Mod	U	U	UNL	U		N/R	N			N/A	N/A
3316 HOPKINS AVE		N	N		1971	Age of Home / Existing Record	U	UNL	C	UNL		N/R	N			N/A	N/A
3316 MORGAN STREET		N	Y		1949	Age of Home / Statistical Mod	U	U	UNL	U		N/R	N			N/A	N/A
3316 PEORIA STREET		N	Y		1942	Age of Home / Statistical Mod	U	U	L	L			N			N/A	N/A
3316 SANGAMON STREET		N	Y		1945	Age of Home / Notified by Cus	U	U	C	U		N/R	N			N/A	N/A
3316 UNION AVE		N	Y		2001	Age of Home / Statistical Mod	U	UNL	UNL	UNL		N/R	N			N/A	N/A
3316 WALLACE AVE		N	Y		1952	Age of Home / Notified by Cus	U	U	C	U		N/R	N			N/A	N/A
3317 BUTLER AVE		N	Y		1975	Age of Home / Statistical Mod	U	UNL	UNL	UNL		N/R	N			N/A	N/A
3317 GREEN STREET		N	Y		1894	Age of Home / Statistical Mod	U	U	UNL	U		N/R	N			N/A	N/A

Service Address	Lead and Copper Sample site number.	Is this a high-risk Facility or Area?	Service Line Newly Identified Since Last Submitted Inventory	Year PWS-Owned Service Line was Installed	Year Customer Side Service Line was Installed	Source of Information Used for Service Line Identification	Gooseneck/Pigtail	PWS-Owned Service Line Material	Customer Side Service Line Material	Classification for Entire Service Line	Was Galvanized Service Line Material ever downstream of Lead?	Date Customer Notified of Lead Service Line	Was a Lead Service Line Previously Replaced at this Location?	Date Lead Service Line Replaced	Material of Service Line Replacement	Has the customer refused access to the property?	Date of customer waiver or IDPH notification, if customer refused access to property
3317 PEORIA STREET		N	N		1950	Age of Home / Existing Record	U	U	L	L			N			N/A	N/A
3317 SANGAMON STREET		N	N		1936	Age of Home / Existing Record	U	U	L	L			N			N/A	N/A
3317 UNION AVE		N	N		1960	Age of Home / Existing Record	U	UNL	L	L			N			N/A	N/A
3318 FLORENCE AVE		N	Y		1974	Age of Home / Statistical Mod	U	UNL	UNL	UNL		N/R	N			N/A	N/A
3319 CARPENTER STREET		N	Y		1992	Age of Home / Statistical Mod	U	UNL	UNL	UNL		N/R	N			N/A	N/A
3319 GREEN STREET		N	Y		1951	Age of Home / Notified by Cus	U	U	C	U		N/R	N			N/A	N/A
3319 HALSTED STREET		N	Y		1981	Age of Home / Statistical Mod	U	UNL	UNL	UNL		N/R	N			N/A	N/A
3319 HOPKINS AVE		N	Y		1978	Age of Home / Statistical Mod	U	UNL	UNL	UNL		N/R	N			N/A	N/A
3319 MORGAN STREET		N	Y		1898	Age of Home / Statistical Mod	U	U	L	L			N			N/A	N/A
3319 PHILLIPS AVE		N	N		1898	Age of Home / Existing Record	U	U	L	L			N			N/A	N/A
3319 SANGAMON STREET		N	N		1937	Age of Home / Existing Record	U	U	L	L			N			N/A	N/A
3320 GREEN STREET		N	N		1926	Age of Home / Existing Record	U	U	L	L			N			N/A	N/A
3320 HOLEMAN AVE		N	Y		Unknown	N/A / Statistical Model	U	U	UNL	U		N/R	N			N/A	N/A
3320 HOPKINS AVE		N	N		1972	Age of Home / Existing Record	U	UNL	C	UNL		N/R	N			N/A	N/A
3320 PEORIA STREET		N	N		1944	Age of Home / Existing Record	U	U	L	L			N			N/A	N/A
3320 SANGAMON STREET		N	N		1998	Age of Home / Existing Record	U	UNL	L	L			N			N/A	N/A
3320 STEWART AVENUE		N	Y		2000	Age of Home / Statistical Mod	U	UNL	UNL	UNL		N/R	N			N/A	N/A
3320 UNION AVE		N	Y		1966	Age of Home / Statistical Mod	U	UNL	UNL	UNL		N/R	N			N/A	N/A
3320 WALLACE AVE		N	Y		1898	Visual Confirmation / Notified	U	L	L	L			N			N/A	N/A
3321 BUTLER AVE		N	Y		1973	Age of Home / Statistical Mod	U	UNL	UNL	UNL		N/R	N			N/A	N/A
3321 FLORENCE AVE		N	Y		1997	Age of Home / Statistical Mod	U	UNL	UNL	UNL		N/R	N			N/A	N/A
3321 HOLEMAN AVE		N	N		Unknown	N/A	U	U	U	U		N/R	N			N/A	N/A
3321 PEORIA STREET		N	Y		1950	Age of Home / Visual Confirma	U	U	L	L			N			N/A	N/A
3321 WALLACE AVE		N	N		1927	Age of Home / Existing Record	U	U	GRR	GRR	Y	N/R	N			N/A	N/A
3322 FLORENCE AVE		N	Y		1990	Age of Home / Statistical Mod	U	UNL	UNL	UNL		N/R	N			N/A	N/A
3322 HALSTED STREET		N	Y		1930	Age of Home / Statistical Mod	U	U	L	L			N			N/A	N/A
3322 SANGAMON STREET		N	Y		1962	Age of Home / Statistical Mod	U	UNL	UNL	UNL		N/R	N			N/A	N/A
3323 CARPENTER STREET		N	Y		1992	Age of Home / Statistical Mod	U	UNL	UNL	UNL		N/R	N			N/A	N/A
3323 HALSTED STREET		N	N		1918	Age of Home / Existing Record	U	U	C	U		N/R	N			N/A	N/A
3323 WALLACE AVE		N	N		1896	Age of Home / Existing Record	U	U	L	L			N			N/A	N/A
3324 CHICAGO ROAD-NORTH		N	Y		1916	Age of Home / Statistical Mod	U	U	L	L			N			N/A	N/A
3324 CHICAGO ROAD-REAR		N	Y		1916	Age of Home / Statistical Mod	U	U	L	L			N			N/A	N/A
3324 HALSTED STREET		N	N		1930	Visual Confirmation / Existing	U	L	L	L			N			N/A	N/A
3324 HOPKINS AVE		N	N		1971	Age of Home / Existing Record	U	UNL	C	UNL		N/R	N			N/A	N/A
3324 MORGAN STREET		N	Y		1913	Age of Home / Statistical Mod	U	U	L	L			N			N/A	N/A
3324 PHILLIPS AVE		N	N		1902	Age of Home / Existing Record	U	U	L	L			N			N/A	N/A
3324 SANGAMON STREET		N	Y		1962	Age of Home / Statistical Mod	U	UNL	UNL	UNL		N/R	N			N/A	N/A
3324 STEWART AVENUE		N	Y		1999	Age of Home / Statistical Mod	U	UNL	UNL	UNL		N/R	N			N/A	N/A
3324 WALLACE AVE		N	Y		1952	Age of Home / Statistical Mod	U	U	UNL	U		N/R	N			N/A	N/A
3325 CHICAGO ROAD		N	Y		1987	Age of Home / Statistical Mod	U	UNL	UNL	UNL		N/R	N			N/A	N/A
3325 FLORENCE AVE		N	Y		1898	Age of Home / Statistical Mod	U	U	L	L			N			N/A	N/A
3325 GREEN STREET		N	Y		1906	Age of Home / Statistical Mod	U	U	L	L			N			N/A	N/A
3325 HALSTED STREET		N	Y		1927	Age of Home / Notified by Cus	U	U	L	L			N			N/A	N/A
3325 HOPKINS AVE		N	N		1976	Age of Home / Existing Record	U	UNL	C	UNL		N/R	N			N/A	N/A
3325 MORGAN STREET		N	Y		1954	Age of Home / Statistical Mod	U	U	UNL	U		N/R	N			N/A	N/A
3325 PEORIA STREET		N	N		1950	Age of Home / Existing Record	U	U	L	L			N			N/A	N/A
3325 SANGAMON STREET		N	N		1955	Age of Home / Existing Record	U	U	C	U		N/R	N			N/A	N/A
3325 UNION AVE		N	Y		Unknown	N/A / Statistical Model	U	U	UNL	U		N/R	N			N/A	N/A
3325-33 HOLEMAN AVE		N	Y		2004	Age of Home / Statistical Mod	U	UNL	UNL	UNL		N/R	N			N/A	N/A
3326 GREEN STREET		N	N		Unknown	N/A / Existing Records	U	U	C	U		N/R	N			N/A	N/A
3326 HALSTED STREET		N	Y		1930	Age of Home / Statistical Mod	U	U	L	L			N			N/A	N/A
3327 CHICAGO ROAD		N	Y		1987	Age of Home / Statistical Mod	U	UNL	UNL	UNL		N/R	N			N/A	N/A
3327 PEORIA STREET		N	N		1950	Age of Home / Existing Record	U	U	L	L			N			N/A	N/A
3328 BUTLER AVE		N	N		1954	Age of Home / Existing Record	U	U	C	U		N/R	N			N/A	N/A
3328 FLORENCE AVE		N	Y		1901	Age of Home / Statistical Mod	U	U	L	L			N			N/A	N/A
3328 GREEN STREET		N	N		1924	Age of Home / Existing Record	U	U	L	L			N			N/A	N/A
3328 HALSTED STREET		N	Y		1888	Age of Home / Notified by Cus	U	U	L	L			N			N/A	N/A
3328 HOLEMAN AVE,		N	Y		2004	Age of Home / Statistical Mod	U	UNL	UNL	UNL		N/R	N			N/A	N/A

Service Address	Lead and Copper Sample site number.	Is this a high-risk Facility or Area?	Service Line Newly Identified Since Last Submitted Inventory	Year PWS-Owned Service Line was Installed	Year Customer Side Service Line was Installed	Source of Information Used for Service Line Identification	Gooseneck/Pigtail	PWS-Owned Service Line Material	Customer Side Service Line Material	Classification for Entire Service Line	Was Galvanized Service Line Material ever downstream of Lead?	Date Customer Notified of Lead Service Line	Was a Lead Service Line Previously Replaced at this Location?	Date Lead Service Line Replaced	Material of Service Line Replacement	Has the customer refused access to the property?	Date of customer waiver or IDPH notification, if customer refused access to property
3328 HOPKINS AVE		N	N		1971	Age of Home / Existing Record	U	UNL	C	UNL		N/R	N			N/A	N/A
3328 PEORIA STREET		N	N		1942	Age of Home / Existing Record	U	U	L	L			N			N/A	N/A
3328 PHILLIPS AVE		N	N		1908	Age of Home / Existing Record	U	U	L	L			N			N/A	N/A
3328 SANGAMON STREET		N	Y		1908	Age of Home / Statistical Mod	U	U	L	L			N			N/A	N/A
3328 STEWART AVENUE		N	Y		1999	Age of Home / Statistical Mod	U	UNL	UNL	UNL		N/R	N			N/A	N/A
3329 BUTLER AVE		N	N		1965	Age of Home / Existing Record	U	UNL	C	UNL			N/R	N		N/A	N/A
3329 CARPENTER STREET		N	Y		1998	Age of Home / Statistical Mod	U	UNL	UNL	UNL			N/R	N		N/A	N/A
3329 CHICAGO ROAD		N	Y		1987	Age of Home / Statistical Mod	U	UNL	UNL	UNL			N/R	N		N/A	N/A
3329 FLORENCE AVE		N	Y		1898	Age of Home / Statistical Mod	U	U	L	L			N			N/A	N/A
3329 HALSTED STREET		N	N		1927	Age of Home / Existing Record	U	U	L	L			N			N/A	N/A
3329 HOPKINS AVE		N	N		1971	Age of Home / Existing Record	U	UNL	C	UNL			N/R	N		N/A	N/A
3329 PEORIA STREET		N	Y		1919	Age of Home / Statistical Mod	U	U	L	L			N			N/A	N/A
3329 PHILLIPS AVE		N	Y		1978	Age of Home / Statistical Mod	U	UNL	UNL	UNL			N/R	N		N/A	N/A
3329 WALLACE AVE		N	Y		2001	Age of Home / Statistical Mod	U	UNL	UNL	UNL			N/R	N		N/A	N/A
333 DORSETSHIRE DR		N	Y		1957	Age of Home / Notified by Cus	U	UNL	C	UNL			N/R	N		N/A	N/A
3330 FLORENCE AVE		N	Y		1903	Age of Home / Notified by Cus	U	U	GRR	GRR	Y		N/R	N		N/A	N/A
3330 GREEN STREET		N	N		1924	Age of Home / Existing Record	U	U	L	L			N			N/A	N/A
3330 MORGAN STREET		N	Y		1903	Age of Home / Statistical Mod	U	U	L	L			N			N/A	N/A
3330 SANGAMON STREET		N	Y		1981	Age of Home / Statistical Mod	U	UNL	UNL	UNL			N/R	N		N/A	N/A
3330 WALLACE AVE		N	N		1964	Age of Home / Existing Record	U	UNL	C	UNL			N/R	N		N/A	N/A
3331 CHICAGO ROAD		N	Y		1987	Age of Home / Statistical Mod	U	UNL	UNL	UNL			N/R	N		N/A	N/A
3331 FLORENCE AVE		N	Y		1903	Age of Home / Statistical Mod	U	U	UNL	U			N/R	N		N/A	N/A
3331 MORGAN STREET		N	Y		1918	Age of Home / Statistical Mod	U	U	L	L			N			N/A	N/A
3331 PEORIA STREET		N	Y		1971	Age of Home / Statistical Mod	U	UNL	UNL	UNL			N/R	N		N/A	N/A
3332 BUTLER AVE		N	Y		1967	Age of Home / Statistical Mod	U	UNL	UNL	UNL			N/R	N		N/A	N/A
3332 CHICAGO ROAD		N	N		1933	Age of Home / Existing Record	U	U	L	L			N			N/A	N/A
3332 HALSTED STREET		N	N		1928	Age of Home / Existing Record	U	U	L	L			N			N/A	N/A
3332 HOPKINS AVE		N	N		1961	Age of Home / Existing Record	U	UNL	C	UNL			N/R	N		N/A	N/A
3332 STEWART AVENUE		N	Y		1999	Age of Home / Statistical Mod	U	UNL	UNL	UNL			N/R	N		N/A	N/A
3333 BUTLER AVE		N	Y		1974	Age of Home / Statistical Mod	U	UNL	UNL	UNL			N/R	N		N/A	N/A
3333 CHICAGO ROAD		N	Y		1987	Age of Home / Statistical Mod	U	UNL	UNL	UNL			N/R	N		N/A	N/A
3333 HALSTED STREET		N	N		1885	Age of Home / Existing Record	U	U	L	L			N			N/A	N/A
3333 HOPKINS AVE		N	N		1968	Age of Home / Existing Record	U	UNL	C	UNL			N/R	N		N/A	N/A
3333 UNION AVE		N	N		1898	Age of Home / Existing Record	U	U	C	U			N/R	N		N/A	N/A
3333 WALLACE AVE		N	Y		1948	Age of Home / Statistical Mod	U	U	L	L			N			N/A	N/A
3334 CHICAGO ROAD		N	N		1933	Age of Home	U	U	L	L			N			N/A	N/A
3334 FLORENCE AVE		N	Y		1972	Age of Home / Statistical Mod	U	UNL	UNL	UNL			N/R	N		N/A	N/A
3334 GREEN STREET		N	Y		1954	Age of Home / Statistical Mod	U	U	UNL	U			N/R	N		N/A	N/A
3334 HALSTED STREET		N	Y		1929	Age of Home / Notified by Cus	U	U	L	L			N			N/A	N/A
3334 MORGAN STREET		N	Y		1982	Age of Home / Statistical Mod	U	UNL	UNL	UNL			N/R	N		N/A	N/A
3334 PEORIA STREET		N	N		1942	Age of Home / Existing Record	U	U	L	L			N			N/A	N/A
3334 PHILLIPS AVE		N	Y		1961	Age of Home / Statistical Mod	U	UNL	UNL	UNL			N/R	N		N/A	N/A
3334 SANGAMON STREET		N	Y		1948	Age of Home / Statistical Mod	U	U	UNL	U			N/R	N		N/A	N/A
3334 WALLACE AVE		N	Y		1929	Age of Home / Statistical Mod	U	U	L	L			N			N/A	N/A
3335 CARPENTER STREET		N	Y		1961	Age of Home / Statistical Mod	U	UNL	UNL	UNL			N/R	N		N/A	N/A
3335 CHICAGO ROAD		N	Y		1987	Age of Home / Statistical Mod	U	UNL	UNL	UNL			N/R	N		N/A	N/A
3335 HALSTED STREET		N	N		1960	Age of Home / Existing Record	U	UNL	C	UNL			N/R	N		N/A	N/A
3335 PEORIA STREET		N	N		1972	Age of Home / Existing Record	U	UNL	C	UNL			N/R	N		N/A	N/A
3335 PHILLIPS AVE		N	Y		1930	Visual Confirmation / Statistica	U	C	L	L			N			N/A	N/A
3336 STEWART AVENUE		N	Y		1999	Age of Home / Statistical Mod	U	UNL	UNL	UNL			N/R	N		N/A	N/A
3337 HOPKINS AVE		N	N		1968	Age of Home / Existing Record	U	UNL	C	UNL			N/R	N		N/A	N/A
3337 MORGAN STREET		N	Y		1908	Age of Home / Statistical Mod	U	U	L	L			N			N/A	N/A
3338 PEORIA STREET		N	N		1951	Age of Home / Existing Record	U	U	L	L			N			N/A	N/A
334 DORSETSHIRE DR		N	Y		1958	Age of Home / Statistical Mod	U	UNL	UNL	UNL			N/R	N		N/A	N/A
3340 STEWART AVENUE		N	Y		1999	Age of Home / Statistical Mod	U	UNL	UNL	UNL			N/R	N		N/A	N/A
3341 HOPKINS AVE		N	Y		1968	Age of Home / Statistical Mod	U	UNL	UNL	UNL			N/R	N		N/A	N/A
3344 CHICAGO ROAD		N	Y		1918	Age of Home / Statistical Mod	U	U	L	L			N			N/A	N/A
3345 CHICAGO ROAD		N	Y		1995	Age of Home / Statistical Mod	U	UNL	L	L			N			N/A	N/A

Service Address	Lead and Copper Sample site number.	Is this a high-risk Facility or Area?	Service Line Newly Identified Since Last Submitted Inventory	Year PWS-Owned Service Line was Installed	Year Customer Side Service Line was Installed	Source of Information Used for Service Line Identification	Gooseneck/Pigtail	PWS-Owned Service Line Material	Customer Side Service Line Material	Classification for Entire Service Line	Was Galvanized Service Line Material ever downstream of Lead?	Date Customer Notified of Lead Service Line	Was a Lead Service Line Previously Replaced at this Location?	Date Lead Service Line Replaced	Material of Service Line Replacement	Has the customer refused access to the property?	Date of customer waiver or IDPH notification, if customer refused access to property
3345 GREEN STREET		N	Y		1903	Age of Home / Statistical Mod	U	U	UNL	U		N/R	N			N/A	N/A
3349 E END AVENUE		N	N		Unknown	N/A	U	U	U	U		N/R	N			N/A	N/A
335 DURHAM DR		N	Y		1955	Age of Home / Notified by Cus	U	U	C	U		N/R	N			N/A	N/A
337 DORSETSHIRE DR		N	Y		1955	Age of Home / Statistical Mod	U	U	UNL	U		N/R	N			N/A	N/A
338 DORSETSHIRE DR		N	Y		1956	Age of Home / Statistical Mod	U	U	UNL	U		N/R	N			N/A	N/A
338 DURHAM DR		N	Y		1956	Age of Home / Statistical Mod	U	U	UNL	U		N/R	N			N/A	N/A
339 COLUMBIA CIRCLE		N	Y		1997	Age of Home / Notified by Cus		UNL	C	UNL		N/R	N			N/A	N/A
34 E 30TH PLACE		N	Y		1950	Age of Home / Statistical Mod	U	U	UNL	U		N/R	N			N/A	N/A
34 E 31ST PLACE		N	Y		1955	Age of Home / Statistical Mod	U	U	UNL	U		N/R	N			N/A	N/A
34 E 31ST STREET		N	Y		1961	Age of Home / Statistical Mod	U	UNL	UNL	UNL		N/R	N			N/A	N/A
34 E 34TH PLACE		N	Y		1998	Age of Home / Statistical Mod	U	UNL	UNL	UNL		N/R	N			N/A	N/A
34 E 34TH STREET		N	Y		1959	Age of Home / Statistical Mod	U	UNL	UNL	UNL		N/R	N			N/A	N/A
34 MC KINLEY AVE		N	Y		1909	Visual Confirmation / Statistica	U	L	L	L			N			N/A	N/A
34 W 34TH STREET		N	N		Unknown	N/A / Existing Records	U	U	L	L			N			N/A	N/A
34 W 35TH PLACE		N	Y		1909	Existing Records / Visual Confir	U	C	L	L			N			N/A	N/A
34 W 37TH STREET		N	Y		1904	Age of Home / Notified by Cus	U	U	L	L			N			N/A	N/A
3400 CARPENTER ST		N	Y		1959	Age of Home / Notified by Cus	U	UNL	C	UNL		N/R	N			N/A	N/A
3400 CHICAGO ROAD		N	N		Unknown	N/A / Existing Records	U	U	C	U		N/R	N			N/A	N/A
3400 HOPKINS AVE		N	N		1958	Age of Home / Existing Record	U	UNL	C	UNL		N/R	N			N/A	N/A
3400 MORGAN ST		N	Y		1968	Age of Home / Statistical Mod	U	UNL	UNL	UNL		N/R	N			N/A	N/A
3400 SALLY DRIVE		N	Y		1963	Age of Home / Statistical Mod	U	UNL	UNL	UNL		N/R	N			N/A	N/A
3400 UNION AVE		N	Y		Unknown	N/A / Statistical Model	U	U	UNL	U		N/R	N			N/A	N/A
3401 CHICAGO ROAD		N	N		Unknown	N/A / Existing Records	U	U	C	U		N/R	N			N/A	N/A
3401 SALLY DRIVE		N	Y		1962	Age of Home / Statistical Mod	U	UNL	UNL	UNL		N/R	N			N/A	N/A
3402 HALSTED BLVD		N	Y		Unknown	N/A / Statistical Model	U	U	UNL	U		N/R	N			N/A	N/A
3403 SUSAN LANE		N	Y		1959	Age of Home / Statistical Mod	U	UNL	UNL	UNL		N/R	N			N/A	N/A
3405 KINGS ROAD		N	Y		Unknown	N/A / Statistical Model	U	U	UNL	U		N/R	N			N/A	N/A
3406 CARPENTER ST		N	N		1959	Age of Home / Existing Record	U	UNL	C	UNL		N/R	N			N/A	N/A
3407 GREEN STREET		N	Y		1929	Age of Home / Statistical Mod	U	U	L	L			N			N/A	N/A
3408 GREEN STREET		N	N		Unknown	N/A / Existing Records	U	U	L	L			N			N/A	N/A
3408 SALLY DRIVE		N	Y		1963	Age of Home / Statistical Mod	U	UNL	UNL	UNL		N/R	N			N/A	N/A
3409 SUSAN LANE		N	Y		1959	Age of Home / Statistical Mod	U	UNL	UNL	UNL		N/R	N			N/A	N/A
341 DURHAM DR		N	Y		1955	Age of Home / Statistical Mod	U	U	UNL	U		N/R	N			N/A	N/A
3410 BUTLER AVE		N	N		1925	Age of Home / Existing Record	U	U	C	U		N/R	N			N/A	N/A
3410 CARPENTER ST		N	N		1959	Age of Home / Existing Record	U	UNL	L	L			N			N/A	N/A
3410 CHICAGO ROAD		N	Y		1947	Age of Home / Statistical Mod	U	U	L	L			N			N/A	N/A
3410 GREEN STREET		N	Y		Unknown	N/A / Statistical Model	U	U	UNL	U		N/R	N			N/A	N/A
3410 HALSTED BLVD		N	N		1900	Age of Home / Existing Record	U	U	C	U		N/R	N			N/A	N/A
3410 HALSTED BLVD		N	N		1900	Age of Home / Existing Record	U	U	C	U		N/R	N			N/A	N/A
3410 MORGAN STREET		N	Y		Unknown	N/A / Statistical Model	U	U	UNL	U		N/R	N			N/A	N/A
3410 PHILLIPS AVE		N	Y		1929	Age of Home / Notified by Cus	U	U	C	U		N/R	N			N/A	N/A
3410 WALLACE AVE		N	Y		1981	Age of Home / Notified by Cus	U	UNL	C	UNL		N/R	N			N/A	N/A
3411 CHICAGO ROAD		N	N		1980	Age of Home / Existing Record	U	UNL	L	L			N			N/A	N/A
3411 FLORENCE AVE		N	Y		1915	Age of Home / Statistical Mod	U	U	L	L			N			N/A	N/A
3411 GREEN STREET		N	Y		1924	Age of Home / Statistical Mod	U	U	L	L			N			N/A	N/A
3411 HOPKINS AVE		N	Y		Unknown	N/A / Statistical Model	U	U	UNL	U		N/R	N			N/A	N/A
3411 HOPKINS AVE		N	Y		Unknown	N/A / Statistical Model	U	U	UNL	U		N/R	N			N/A	N/A
3411 MORGAN STREET		N	Y		1957	Age of Home / Statistical Mod	U	UNL	UNL	UNL		N/R	N			N/A	N/A
3411 PEORIA STREET		N	Y		1952	Age of Home / Notified by Cus	U	U	C	U		N/R	N			N/A	N/A
3411 PHILLIPS AVE		N	N		1916	Age of Home / Existing Record	U	U	L	L			N			N/A	N/A
3411 SANGAMON STREET		N	Y		1940	Age of Home / Statistical Mod	U	U	L	L			N			N/A	N/A
3411 UNION AVE		N	Y		1951	Age of Home / Notified by Cus	U	U	C	U		N/R	N			N/A	N/A
3411 WALLACE AVE		N	N		1904	Age of Home / Existing Record	U	U	L	L			N			N/A	N/A
3412 EMERALD AVE		N	N		Unknown	N/A / Existing Records	U	U	L	L			N			N/A	N/A
3412 FLORENCE AVE		N	Y		1983	Age of Home / Notified by Cus	U	UNL	C	UNL		N/R	N			N/A	N/A
3412 HOPKINS AVE		N	N		Unknown	N/A / Existing Records	U	U	GRR	GRR	Y	N/R	N			N/A	N/A
3412 PEORIA STREET		N	N		Unknown	N/A / Existing Records	U	U	L	L			N			N/A	N/A
3412 SALLY DRIVE		N	Y		1962	Age of Home / Statistical Mod	U	UNL	UNL	UNL		N/R	N			N/A	N/A

Service Address	Lead and Copper Sample site number.	Is this a high-risk Facility or Area?	Service Line Newly Identified Since Last Submitted Inventory	Year PWS-Owned Service Line was Installed	Year Customer Side Service Line was Installed	Source of Information Used for Service Line Identification	Gooseneck/Pigtail	PWS-Owned Service Line Material	Customer Side Service Line Material	Classification for Entire Service Line	Was Galvanized Service Line Material ever downstream of Lead?	Date Customer Notified of Lead Service Line	Was a Lead Service Line Previously Replaced at this Location?	Date Lead Service Line Replaced	Material of Service Line Replacement	Has the customer refused access to the property?	Date of customer waiver or IDPH notification, if customer refused access to property
3413 BUTLER AVE		N	N		1965	Age of Home / Existing Record	U	UNL	C	UNL		N/R	N			N/A	N/A
3413 CARPENTER ST		N	N		1919	Age of Home / Existing Record	U	U	L	L			N			N/A	N/A
3413 LEWIS AVE		N	Y		Unknown	N/A / Statistical Model	U	U	UNL	U		N/R	N			N/A	N/A
3413 UNION AVE		N	Y		1909	Age of Home / Statistical Mod	U	U	L	L			N			N/A	N/A
3414 BUTLER AVE		N	Y		1929	Age of Home / Notified by Cus	U	U	C	U		N/R	N			N/A	N/A
3414 CARPENTER ST		N	N		1958	Age of Home / Existing Record	U	UNL	L	L			N			N/A	N/A
3414 HALSTED BLVD		N	Y		1997	Age of Home / Statistical Mod	U	UNL	UNL	UNL		N/R	N			N/A	N/A
3414 HOPKINS AVE		N	N		1971	Age of Home / Existing Record	U	UNL	C	UNL		N/R	N			N/A	N/A
3414 PHILLIPS AVE		N	N		Unknown	N/A / Existing Records	U	U	C	U		N/R	N			N/A	N/A
3414 SANGAMON STREET		N	N		1957	Age of Home / Existing Record	U	UNL	C	UNL		N/R	N			N/A	N/A
3414 SUSAN LANE		N	Y		1959	Age of Home / Statistical Mod	U	UNL	UNL	UNL		N/R	N			N/A	N/A
3415 CARPENTER ST		N	Y		Unknown	N/A / Statistical Model	U	U	UNL	U		N/R	N			N/A	N/A
3415 GREEN STREET		N	Y		1924	Age of Home / Statistical Mod	U	U	L	L			N			N/A	N/A
3415 HALSTED BLVD		N	Y		1957	Age of Home / Notified by Cus	U	UNL	C	UNL		N/R	N			N/A	N/A
3415 PHILLIPS AVE		N	Y		2002	Age of Home / Statistical Mod	U	UNL	UNL	UNL		N/R	N			N/A	N/A
3415 SANGAMON STREET		N	N		1924	Age of Home / Existing Record	U	U	L	L			N			N/A	N/A
3415 SUSAN LANE		N	Y		1959	Age of Home / Statistical Mod	U	UNL	UNL	UNL		N/R	N			N/A	N/A
3416 EMERALD AVE		N	N		Unknown	N/A / Existing Records	U	U	C	U		N/R	N			N/A	N/A
3416 MORGAN STREET		N	Y		1954	Age of Home / Statistical Mod	U	U	UNL	U		N/R	N			N/A	N/A
3416 PEORIA STREET		N	Y		1949	Age of Home / Notified by Cus	U	U	C	U		N/R	N			N/A	N/A
3416 SALLY DRIVE		N	Y		1961	Age of Home / Statistical Mod	U	UNL	UNL	UNL		N/R	N			N/A	N/A
3416 WALLACE AVE		N	N		1895	Age of Home / Existing Record	U	U	L	L			N			N/A	N/A
3417 BUTLER AVE		N	N		1909	Age of Home / Existing Record	U	U	L	L			N			N/A	N/A
3417 LEWIS AVE		N	Y		Unknown	N/A / Statistical Model	U	U	UNL	U		N/R	N			N/A	N/A
3417 PEORIA STREET		N	N		1947	Age of Home / Existing Record	U	U	C	U		N/R	N			N/A	N/A
3417 SANGAMON STREET		N	Y		1940	Age of Home / Statistical Mod	U	U	L	L			N			N/A	N/A
3418 BUTLER AVE		N	N		1929	Age of Home / Existing Record	U	U	L	L			N			N/A	N/A
3418 CARPENTER ST		N	N		1958	Age of Home / Existing Record	U	UNL	C	UNL		N/R	N			N/A	N/A
3418 FLORENCE AVE		N	Y		Unknown	N/A / Statistical Model	U	U	UNL	U		N/R	N			N/A	N/A
3418 GREEN STREET		N	N		1925	Age of Home / Existing Record	U	U	GRR	GRR	Y	N/R	N			N/A	N/A
3418 HALSTED BLVD		N	N		1924	Visual Confirmation / Existing	U	L	L	L			N			N/A	N/A
3418 PHILLIPS AVE		N	Y		1914	Age of Home / Statistical Mod	U	U	L	L			N			N/A	N/A
3419 CARPENTER ST		N	Y		Unknown	N/A / Notified by Customer	U	U	C	U		N/R	N			N/A	N/A
3419 CHICAGO ROAD		N	Y		Unknown	N/A / Statistical Model	U	U	UNL	U		N/R	N			N/A	N/A
3419 GREEN STREET		N	N		Unknown	N/A / Existing Records	U	U	C	U		N/R	N			N/A	N/A
3419 KINGS ROAD		N	Y		Unknown	N/A / Statistical Model	U	U	UNL	U		N/R	N			N/A	N/A
3419 PHILLIPS AVE		N	Y		1964	Age of Home / Notified by Cus	U	UNL	C	UNL		N/R	N			N/A	N/A
3419 SALLY DRIVE		N	Y		1962	Age of Home / Statistical Mod	U	UNL	UNL	UNL		N/R	N			N/A	N/A
3419 SUSAN LANE		N	Y		1959	Age of Home / Statistical Mod	U	UNL	UNL	UNL		N/R	N			N/A	N/A
3419 WALLACE AVE		N	N		1894	Age of Home / Existing Record	U	U	L	L			N			N/A	N/A
3420 CHICAGO ROAD		N	Y		Unknown	N/A / Statistical Model	U	U	L	L			N			N/A	N/A
3420 FLORENCE AVE		N	Y		Unknown	N/A / Notified by Customer	U	U	C	U		N/R	N			N/A	N/A
3420 LOVEROCK AVE		N	Y		2002	Age of Home / Statistical Mod	U	UNL	UNL	UNL		N/R	N			N/A	N/A
3420 PEORIA STREET		N	N		1900	Age of Home / Existing Record	U	U	L	L			N			N/A	N/A
3420 PHILLIPS AVE		N	N		Unknown	N/A / Existing Records	U	U	L	L			N			N/A	N/A
3420 SALLY DRIVE		N	Y		1961	Age of Home / Notified by Cus	U	UNL	GRR	GRR	Y	N/R	N			N/A	N/A
3420 SANGAMON STREET		N	N		Unknown	N/A / Existing Records	U	U	C	U		N/R	N			N/A	N/A
3420 SUSAN LANE		N	Y		1959	Age of Home / Statistical Mod	U	UNL	UNL	UNL		N/R	N			N/A	N/A
3420 UNION AVE		N	Y		Unknown	N/A / Statistical Model	U	U	UNL	U		N/R	N			N/A	N/A
3420 UNION AVE		N	Y		Unknown	N/A / Statistical Model	U	U	UNL	U		N/R	N			N/A	N/A
3420 WALLACE AVE		N	Y		1899	Age of Home / Statistical Mod	U	U	L	L			N			N/A	N/A
3421 BUTLER AVE		N	N		1955	Age of Home / Existing Record	U	U	C	U		N/R	N			N/A	N/A
3421 CHICAGO ROAD		N	N		1909	Age of Home / Existing Record	U	U	L	L			N			N/A	N/A
3421 FLORENCE AVE		N	Y		1919	Age of Home / Statistical Mod	U	U	L	L			N			N/A	N/A
3421 LEWIS AVE		N	Y		1954	Age of Home / Statistical Mod	U	U	UNL	U		N/R	N			N/A	N/A
3421 PEORIA STREET		N	Y		1952	Age of Home / Notified by Cus	U	U	C	U		N/R	N			N/A	N/A
3421 SANGAMON STREET		N	N		Unknown	N/A / Existing Records	U	U	C	U		N/R	N			N/A	N/A
3422 BUTLER AVE		N	N		1934	Age of Home / Existing Record	U	U	L	L			N			N/A	N/A

Service Address	Lead and Copper Sample site number.	Is this a high-risk Facility or Area?	Service Line Newly Identified Since Last Submitted Inventory	Year PWS-Owned Service Line was Installed	Year Customer Side Service Line was Installed	Source of Information Used for Service Line Identification	Gooseneck/Pigtail	PWS-Owned Service Line Material	Customer Side Service Line Material	Classification for Entire Service Line	Was Galvanized Service Line Material ever downstream of Lead?	Date Customer Notified of Lead Service Line	Was a Lead Service Line Previously Replaced at this Location?	Date Lead Service Line Replaced	Material of Service Line Replacement	Has the customer refused access to the property?	Date of customer waiver or IDPH notification, if customer refused access to property
3422 GREEN STREET		N	N		1900	Age of Home / Existing Record	U	U	L	L			N			N/A	N/A
3422 HOPKINS AVE		N	N		1900	Age of Home / Existing Record	U	U	L	L			N			N/A	N/A
3422 LOVEROCK AVE		N	Y		2002	Age of Home / Statistical Mod	U	UNL	UNL	UNL		N/R	N			N/A	N/A
3422 MORGAN STREET		N	Y		1972	Age of Home / Statistical Mod	U	UNL	UNL	UNL		N/R	N			N/A	N/A
3423 CARPENTER ST		N	Y		Unknown	N/A / Statistical Model	U	U	UNL	U		N/R	N			N/A	N/A
3423 HALSTED BLVD		N	N		1929	Age of Home / Existing Record	U	U	L	L			N			N/A	N/A
3423 MORGAN STREET		N	Y		1959	Age of Home / Statistical Mod	U	UNL	UNL	UNL		N/R	N			N/A	N/A
3423 PEORIA STREET		N	N		Unknown	N/A / Existing Records	U	U	C	U		N/R	N			N/A	N/A
3423 PHILLIPS AVE		N	Y		2002	Age of Home / Statistical Mod	U	UNL	UNL	UNL		N/R	N			N/A	N/A
3423 SALLY DRIVE		N	Y		1961	Age of Home / Statistical Mod	U	UNL	UNL	UNL		N/R	N			N/A	N/A
3423 UNION AVE		N	N		1909	Age of Home / Existing Record	U	U	L	L			N			N/A	N/A
3423 WALLACE AVE		N	N		1889	Age of Home / Existing Record	U	U	L	L			N			N/A	N/A
3424 CARPENTER ST		N	Y		1959	Age of Home / Statistical Mod	U	UNL	UNL	UNL		N/R	N			N/A	N/A
3424 EMERALD AVE		N	N		1929	Age of Home / Existing Record	U	U	L	L			N			N/A	N/A
3424 LOVEROCK AVE		N	Y		2001	Age of Home / Statistical Mod	U	UNL	UNL	UNL		N/R	N			N/A	N/A
3424 SALLY DRIVE		N	Y		1961	Age of Home / Statistical Mod	U	UNL	UNL	UNL		N/R	N			N/A	N/A
3424 SANGAMON STREET		N	N		1945	Visual Confirmation / Existing	U	L	L	L			N			N/A	N/A
3424 WALLACE AVE		N	Y		2004	Age of Home / Statistical Mod	U	UNL	UNL	UNL		N/R	N			N/A	N/A
3425 BUTLER AVE		N	Y		1993	Age of Home / Statistical Mod	U	UNL	UNL	UNL		N/R	N			N/A	N/A
3425 FLORENCE AVE		N	Y		1900	Age of Home / Statistical Mod	U	U	UNL	U		N/R	N			N/A	N/A
3425 PEORIA STREET		N	Y		1900	Age of Home / Notified by Cus	U	U	L	L			N			N/A	N/A
3425 SUSAN LANE		N	Y		1959	Age of Home / Statistical Mod	U	UNL	UNL	UNL		N/R	N			N/A	N/A
3426 HOPKINS AVE		N	Y		1956	Age of Home / Statistical Mod	U	U	UNL	U		N/R	N			N/A	N/A
3426 LOVEROCK AVE		N	Y		2001	Age of Home / Statistical Mod	U	UNL	UNL	UNL		N/R	N			N/A	N/A
3426 MORGAN STREET		N	Y		Unknown	N/A / Statistical Model	U	U	UNL	U		N/R	N			N/A	N/A
3426 PHILLIPS AVE		N	N		1860	Age of Home / Existing Record	U	U	L	L			N			N/A	N/A
3426 SANGAMON STREET		N	Y		Unknown	N/A / Statistical Model	U	U	UNL	U		N/R	N			N/A	N/A
3426 SUSAN LANE		N	Y		1959	Age of Home / Statistical Mod	U	UNL	UNL	UNL		N/R	N			N/A	N/A
3426 UNION AVE		N	Y		1909	Age of Home / Statistical Mod	U	U	L	L			N			N/A	N/A
3427 CARPENTER ST		N	Y		Unknown	N/A / Statistical Model	U	U	UNL	U		N/R	N			N/A	N/A
3427 GREEN STREET		N	N		Unknown	N/A / Existing Records	U	U	C	U		N/R	N			N/A	N/A
3427 HALSTED BLVD		N	Y		1960	Age of Home / Statistical Mod	U	UNL	UNL	UNL		N/R	N			N/A	N/A
3427 KINGS ROAD		N	Y		Unknown	N/A / Statistical Model	U	U	UNL	U		N/R	N			N/A	N/A
3427 LEWIS AVE		N	Y		1992	Age of Home / Statistical Mod	U	UNL	UNL	UNL		N/R	N			N/A	N/A
3427 MORGAN STREET		N	Y		1962	Age of Home / Statistical Mod	U	UNL	UNL	UNL		N/R	N			N/A	N/A
3427 MORGAN STREET		N	Y		1962	Age of Home / Statistical Mod	U	UNL	UNL	UNL		N/R	N			N/A	N/A
3427 SALLY DRIVE		N	Y		1961	Age of Home / Statistical Mod	U	UNL	UNL	UNL		N/R	N			N/A	N/A
3427 WALLACE AVE		N	N		1879	Age of Home / Existing Record	U	U	C	U		N/R	N			N/A	N/A
3428 CARPENTER ST		N	Y		1959	Age of Home / Notified by Cus	U	UNL	C	UNL		N/R	N			N/A	N/A
3428 CHICAGO ROAD		N	N		Unknown	N/A / Existing Records	U	U	L	L			N			N/A	N/A
3428 EMERALD AVE		N	N		1914	Age of Home / Existing Record	U	U	L	L			N			N/A	N/A
3428 FLORENCE AVE		N	Y		1899	Age of Home / Notified by Cus	U	U	L	L			N			N/A	N/A
3428 LOVEROCK AVE		N	Y		2001	Age of Home / Statistical Mod	U	UNL	UNL	UNL		N/R	N			N/A	N/A
3428 PEORIA STREET		N	N		1950	Age of Home / Existing Record	U	U	C	U		N/R	N			N/A	N/A
3428 SALLY DRIVE		N	Y		1961	Age of Home / Statistical Mod	U	UNL	UNL	UNL		N/R	N			N/A	N/A
3428 UNION AVE		N	Y		1894	Age of Home / Statistical Mod	U	U	L	L			N			N/A	N/A
3428 WALLACE AVE		N	N		1884	Age of Home / Existing Record	U	U	C	U		N/R	N			N/A	N/A
3429 FLORENCE AVE		N	Y		1900	Age of Home / Statistical Mod	U	U	L	L			N			N/A	N/A
3429 SANGAMON STREET		N	N		Unknown	N/A / Existing Records	U	U	C	U		N/R	N			N/A	N/A
3429 SUSAN LANE		N	Y		1959	Age of Home / Statistical Mod	U	UNL	UNL	UNL		N/R	N			N/A	N/A
343 TIVERTON LN		N	Y		1956	Age of Home / Statistical Mod	U	U	UNL	U		N/R	N			N/A	N/A
3430 BUTLER AVE		N	Y		1904	Age of Home / Notified by Cus	U	U	L	L			N			N/A	N/A
3430 FLORENCE AVE		N	Y		Unknown	N/A / Notified by Customer	U	U	C	U		N/R	N			N/A	N/A
3430 GREEN STREET		N	Y		1900	Age of Home / Notified by Cus	U	U	C	U		N/R	N			N/A	N/A
3430 JENNIFER CT		N	Y		1960	Age of Home / Statistical Mod	U	UNL	UNL	UNL		N/R	N			N/A	N/A
3430 LOVEROCK AVE		N	Y		2001	Age of Home / Statistical Mod	U	UNL	UNL	UNL		N/R	N			N/A	N/A
3430 MORGAN STREET		N	Y		1972	Age of Home / Notified by Cus	U	UNL	C	UNL		N/R	N			N/A	N/A
3430 SUSAN LANE		N	Y		1959	Age of Home / Statistical Mod	U	UNL	UNL	UNL		N/R	N			N/A	N/A

Service Address	Lead and Copper Sample site number.	Is this a high-risk Facility or Area?	Service Line Newly Identified Since Last Submitted Inventory	Year PWS-Owned Service Line was Installed	Year Customer Side Service Line was Installed	Source of Information Used for Service Line Identification	Gooseneck/Pigtail	PWS-Owned Service Line Material	Customer Side Service Line Material	Classification for Entire Service Line	Was Galvanized Service Line Material ever downstream of Lead?	Date Customer Notified of Lead Service Line	Was a Lead Service Line Previously Replaced at this Location?	Date Lead Service Line Replaced	Material of Service Line Replacement	Has the customer refused access to the property?	Date of customer waiver or IDPH notification, if customer refused access to property
3431 BUTLER AVE		N	N		1929	Age of Home / Existing Record	U	U	C	U		N/R	N			N/A	N/A
3431 CARPENTER ST		N	Y		Unknown	N/A / Statistical Model	U	U	UNL	U		N/R	N			N/A	N/A
3431 CHICAGO ROAD		N	N		1912	Age of Home / Existing Record	U	U	L	L			N			N/A	N/A
3431 JENNIFER CT		N	Y		1960	Age of Home / Statistical Mod	U	UNL	UNL	UNL		N/R	N			N/A	N/A
3431 LEWIS AVE		N	Y		1993	Age of Home / Statistical Mod	U	UNL	UNL	UNL		N/R	N			N/A	N/A
3431 MORGAN STREET		N	Y		1962	Age of Home / Statistical Mod	U	UNL	UNL	UNL		N/R	N			N/A	N/A
3431 MORGAN STREET		N	Y		1962	Age of Home / Statistical Mod	U	UNL	UNL	UNL		N/R	N			N/A	N/A
3431 PHILLIPS AVE		N	Y		1870	Age of Home / Statistical Mod	U	U	L	L			N			N/A	N/A
3431 SALLY DRIVE		N	Y		1963	Age of Home / Statistical Mod	U	UNL	UNL	UNL		N/R	N			N/A	N/A
3431 UNION AVE		N	N		1908	Age of Home / Existing Record	U	U	L	L			N			N/A	N/A
3432 CARPENTER ST		N	N		1959	Age of Home / Existing Record	U	UNL	C	UNL		N/R	N			N/A	N/A
3432 CHICAGO ROAD		N	N		1909	Age of Home / Existing Record	U	U	L	L			N			N/A	N/A
3432 JENNIFER CT		N	Y		1960	Age of Home / Statistical Mod	U	UNL	UNL	UNL		N/R	N			N/A	N/A
3432 LOVEROCK AVE		N	Y		2000	Age of Home / Statistical Mod	U	UNL	UNL	UNL		N/R	N			N/A	N/A
3432 PEORIA STREET		N	N		1924	Age of Home / Existing Record	U	U	L	L			N			N/A	N/A
3432 PHILLIPS AVE		N	N		1955	Age of Home / Existing Record	U	U	C	U		N/R	N			N/A	N/A
3432 SALLY DRIVE		N	Y		1961	Age of Home / Statistical Mod	U	UNL	UNL	UNL		N/R	N			N/A	N/A
3432 SANGAMON STREET		N	N		1904	Visual Confirmation / Existing	U	L	L	L			N			N/A	N/A
3432 WALLACE AVE		N	Y		1907	Age of Home / Statistical Mod	U	U	L	L			N			N/A	N/A
3433 BUTLER AVE		N	N		1994	Age of Home / Existing Record	U	UNL	C	UNL		N/R	N			N/A	N/A
3433 CHICAGO ROAD		N	N		1909	Age of Home / Existing Record	U	U	L	L			N			N/A	N/A
3433 FLORENCE AVE		N	Y		1885	Age of Home / Statistical Mod	U	U	L	L			N			N/A	N/A
3433 PEORIA STREET		N	N		1958	Age of Home / Existing Record	U	UNL	C	UNL		N/R	N			N/A	N/A
3433 PHILLIPS AVE		N	N		1900	Age of Home / Existing Record	U	U	L	L			N			N/A	N/A
3433 SUSAN LANE		N	Y		1959	Age of Home / Statistical Mod	U	UNL	UNL	UNL		N/R	N			N/A	N/A
3434 EMERALD AVE		N	Y		1954	Age of Home / Notified by Cus	U	U	C	U		N/R	N			N/A	N/A
3434 FLORENCE AVE		N	Y		1965	Age of Home / Statistical Mod	U	UNL	UNL	UNL		N/R	N			N/A	N/A
3434 HOPKINS AVE		N	N	Unknown		N/A / Existing Records	U	U	C	U		N/R	N			N/A	N/A
3434 LOVEROCK AVE		N	Y		2000	Age of Home / Statistical Mod	U	UNL	UNL	UNL		N/R	N			N/A	N/A
3434 MORGAN STREET		N	Y	Unknown		N/A / Statistical Model	U	U	UNL	U		N/R	N			N/A	N/A
3434 SUSAN LANE		N	Y		1959	Age of Home / Notified by Cus	U	UNL	C	UNL		N/R	N			N/A	N/A
3435 CARPENTER ST		N	Y		1993	Age of Home / Statistical Mod	U	UNL	UNL	UNL		N/R	N			N/A	N/A
3435 HALSTED BLVD		N	N		1919	Age of Home / Existing Record	U	U	GRR	GRR	Y	N/R	N			N/A	N/A
3435 JENNIFER CT		N	Y		1960	Age of Home / Statistical Mod	U	UNL	UNL	UNL		N/R	N			N/A	N/A
3435 MORGAN STREET		N	N		1960	Age of Home / Existing Record	U	UNL	C	UNL		N/R	N			N/A	N/A
3435 PEORIA STREET		N	N		1951	Age of Home / Existing Record	U	U	C	U		N/R	N			N/A	N/A
3435 SALLY DRIVE		N	Y		1961	Age of Home / Statistical Mod	U	UNL	UNL	UNL		N/R	N			N/A	N/A
3435 SANGAMON STREET		N	Y		1942	Age of Home / Notified by Cus	U	U	C	U		N/R	N			N/A	N/A
3435 UNION AVE		N	Y		1947	Age of Home / Statistical Mod	U	U	UNL	U		N/R	N			N/A	N/A
3435 WALLACE AVE		N	Y		1979	Age of Home / Statistical Mod	U	UNL	UNL	UNL		N/R	N			N/A	N/A
3436 CHICAGO ROAD		N	N		1909	Age of Home / Existing Record	U	U	L	L			N			N/A	N/A
3436 FLORENCE AVE		N	Y		1965	Age of Home / Statistical Mod	U	UNL	UNL	UNL		N/R	N			N/A	N/A
3436 HALSTED BLVD		N	N	Unknown		N/A / Existing Records	U	U	C	U		N/R	N			N/A	N/A
3436 HALSTED BLVD		N	Y	Unknown		N/A / Statistical Model	U	U	C	U		N/R	N			N/A	N/A
3436 JENNIFER CT		N	Y		1960	Age of Home / Statistical Mod	U	UNL	UNL	UNL		N/R	N			N/A	N/A
3436 LOVEROCK AVE		N	Y		1999	Age of Home / Statistical Mod	U	UNL	UNL	UNL		N/R	N			N/A	N/A
3436 PHILLIPS AVE		N	Y		1965	Age of Home / Notified by Cus	U	UNL	C	UNL		N/R	N			N/A	N/A
3436 SALLY DRIVE		N	Y		1961	Age of Home / Statistical Mod	U	UNL	UNL	UNL		N/R	N			N/A	N/A
3436 UNION AVE		N	Y		1959	Age of Home / Statistical Mod	U	UNL	UNL	UNL		N/R	N			N/A	N/A
3436 WALLACE AVE		N	Y	Unknown		N/A / Statistical Model	U	U	UNL	U		N/R	N			N/A	N/A
3437 CHICAGO ROAD		N	N		1905	Age of Home / Existing Record	U	U	L	L			N			N/A	N/A
3437 FLORENCE AVE		N	Y		1909	Age of Home / Statistical Mod	U	U	L	L			N			N/A	N/A
3437 JENNIFER CT		N	Y		1960	Age of Home / Statistical Mod	U	UNL	UNL	UNL		N/R	N			N/A	N/A
3437 LEWIS AVE		N	Y		1956	Age of Home / Notified by Cus	U	U	C	U		N/R	N			N/A	N/A
3437 WALLACE AVE		N	Y		1981	Age of Home / Statistical Mod	U	UNL	UNL	UNL		N/R	N			N/A	N/A
3438 BUTLER AVE		N	N	Unknown		N/A / Existing Records	U	U	L	L			N			N/A	N/A
3438 CARPENTER ST		N	N		1959	Age of Home / Existing Record	U	UNL	C	UNL		N/R	N			N/A	N/A
3438 EMERALD AVE		N	Y		1900	Age of Home / Notified by Cus	U	U	C	U		N/R	N			N/A	N/A

Service Address	Lead and Copper Sample site number.	Is this a high-risk Facility or Area?	Service Line Newly Identified Since Last Submitted Inventory	Year PWS-Owned Service Line was Installed	Year Customer Side Service Line was Installed	Source of Information Used for Service Line Identification	Gooseneck/Pigtail	PWS-Owned Service Line Material	Customer Side Service Line Material	Classification for Entire Service Line	Was Galvanized Service Line Material ever downstream of Lead?	Date Customer Notified of Lead Service Line	Was a Lead Service Line Previously Replaced at this Location?	Date Lead Service Line Replaced	Material of Service Line Replacement	Has the customer refused access to the property?	Date of customer waiver or IDPH notification, if customer refused access to property
3438 LOVEROCK AVE		N	Y		2003	Age of Home / Statistical Mod	U	UNL	UNL	UNL		N/R	N			N/A	N/A
3438 MORGAN STREET		N	Y		1972	Age of Home / Statistical Mod	U	UNL	UNL	UNL		N/R	N			N/A	N/A
3438 PEORIA STREET		N	Y		1941	Visual Confirmation / Notified	U	L	C	L			N			N/A	N/A
3438 SANGAMON STREET		N	Y		1939	Age of Home / Statistical Mod	U	U	L	L			N			N/A	N/A
3439 BUTLER AVE		N	Y		Unknown	N/A / Statistical Model	U	U	UNL	U		N/R	N			N/A	N/A
3439 CARPENTER ST		N	Y		1956	Age of Home / Statistical Mod	U	U	UNL	U		N/R	N			N/A	N/A
3439 MORGAN STREET		N	N		1960	Age of Home / Existing Record	U	UNL	C	UNL		N/R	N			N/A	N/A
3439 PEORIA STREET		N	N		1923	Age of Home / Existing Record	U	U	L	L			N			N/A	N/A
3439 SALLY DRIVE		N	Y		1961	Age of Home / Statistical Mod	U	UNL	UNL	UNL		N/R	N			N/A	N/A
3439 SANGAMON STREET		N	N		1946	Age of Home / Existing Record	U	U	L	L			N			N/A	N/A
3439 SUSAN LANE		N	Y		1959	Age of Home / Statistical Mod	U	UNL	UNL	UNL		N/R	N			N/A	N/A
3439 UNION AVE		N	Y		1957	Existing Records / Statistical M	U	C	UNL	UNL		N/R	N			N/A	N/A
344 COLUMBIA CIRCLE		N	Y		1997	Age of Home / Statistical Mod	U	UNL	UNL	UNL		N/R	N			N/A	N/A
344 DORSETSHIRE DR		N	Y		1956	Age of Home / Statistical Mod	U	U	UNL	U		N/R	N			N/A	N/A
344 DURHAM DR		N	Y		1955	Age of Home / Statistical Mod	U	U	UNL	U		N/R	N			N/A	N/A
3440 BUTLER AVE		N	Y		1979	Age of Home / Statistical Mod	U	UNL	UNL	UNL		N/R	N			N/A	N/A
3440 FLORENCE AVE		N	Y		1962	Age of Home / Statistical Mod	U	UNL	UNL	UNL		N/R	N			N/A	N/A
3440 GREEN STREET		N	N		1955	Age of Home / Existing Record	U	U	C	U		N/R	N			N/A	N/A
3440 HOPKINS AVE		N	N		Unknown	N/A / Existing Records	U	U	C	U		N/R	N			N/A	N/A
3440 JENNIFER CT		N	Y		1961	Age of Home / Statistical Mod	U	UNL	UNL	UNL		N/R	N			N/A	N/A
3440 PHILLIPS AVE		N	Y		1965	Age of Home / Notified by Cus	U	UNL	C	UNL		N/R	N			N/A	N/A
3440 SALLY DRIVE		N	Y		1960	Age of Home / Statistical Mod	U	UNL	UNL	UNL		N/R	N			N/A	N/A
3440 SUSAN LANE		N	Y		1959	Age of Home / Notified by Cus	U	UNL	C	UNL		N/R	N			N/A	N/A
3440 WALLACE AVE		N	N		1919	Age of Home / Existing Record	U	U	L	L			N			N/A	N/A
3441 CHICAGO ROAD		N	N		1896	Age of Home / Existing Record	U	U	L	L			N			N/A	N/A
3441 JENNIFER CT		N	Y		1960	Age of Home / Notified by Cus	U	UNL	C	UNL		N/R	N			N/A	N/A
3441 LEWIS AVE		N	Y		Unknown	N/A / Statistical Model	U	U	L	L			N			N/A	N/A
3441 WALLACE AVE		N	Y		1929	Age of Home / Statistical Mod	U	U	L	L			N			N/A	N/A
3442 CARPENTER ST		N	N		1959	Age of Home / Existing Record	U	UNL	C	UNL		N/R	N			N/A	N/A
3442 MORGAN STREET		N	Y		1972	Age of Home / Statistical Mod	U	UNL	UNL	UNL		N/R	N			N/A	N/A
3442 PHILLIPS AVE		N	N		1899	Age of Home / Existing Record	U	U	L	L			N			N/A	N/A
3442 SANGAMON STREET		N	N		Unknown	N/A / Existing Records	U	U	C	U		N/R	N			N/A	N/A
3442 WALLACE AVE		N	Y		1922	Age of Home / Statistical Mod	U	U	L	L			N			N/A	N/A
3443 BUTLER AVE		N	Y		Unknown	N/A / Notified by Customer	U	U	C	U		N/R	N			N/A	N/A
3443 HALSTED BLVD		N	N		Unknown	N/A / Existing Records	U	U	C	U		N/R	N			N/A	N/A
3443 MORGAN STREET		N	Y		1960	Age of Home / Statistical Mod	U	UNL	UNL	UNL		N/R	N			N/A	N/A
3443 PEORIA STREET		N	N		Unknown	N/A / Existing Records	U	U	L	L			N			N/A	N/A
3443 PHILLIPS AVE		N	Y		1955	Age of Home / Notified by Cus	U	U	C	U		N/R	N			N/A	N/A
3443 SALLY DRIVE		N	Y		1960	Age of Home / Statistical Mod	U	UNL	UNL	UNL		N/R	N			N/A	N/A
3443 SANGAMON STREET		N	N		1947	Age of Home / Existing Record	U	U	C	U		N/R	N			N/A	N/A
3443 SUSAN LANE		N	Y		1959	Age of Home / Statistical Mod	U	UNL	UNL	UNL		N/R	N			N/A	N/A
3443 UNION AVE		N	Y		1993	Age of Home / Statistical Mod	U	UNL	UNL	UNL		N/R	N			N/A	N/A
3444 BUTLER AVE		N	Y		Unknown	N/A / Statistical Model	U	U	UNL	U		N/R	N			N/A	N/A
3444 GREEN STREET		N	Y		2003	Age of Home / Notified by Cus	U	UNL	C	UNL		N/R	N			N/A	N/A
3444 JENNIFER CT		N	Y		1961	Age of Home / Statistical Mod	U	UNL	UNL	UNL		N/R	N			N/A	N/A
3444 PEORIA STREET		N	N		1952	Age of Home / Existing Record	U	U	C	U		N/R	N			N/A	N/A
3444 SALLY DRIVE		N	Y		1960	Age of Home / Statistical Mod	U	UNL	UNL	UNL		N/R	N			N/A	N/A
3445 CARPENTER ST		N	Y		1956	Age of Home / Statistical Mod	U	U	UNL	U		N/R	N			N/A	N/A
3445 CHICAGO ROAD		N	N		1900	Age of Home / Existing Record	U	U	C	U		N/R	N			N/A	N/A
3445 JENNIFER CT		N	Y		1960	Age of Home / Statistical Mod	U	UNL	UNL	UNL		N/R	N			N/A	N/A
3446 BUTLER AVE		N	N		1954	Age of Home / Existing Record	U	U	C	U		N/R	N			N/A	N/A
3446 CHICAGO ROAD		N	N		1909	Age of Home / Existing Record	U	U	L	L			N			N/A	N/A
3446 EMERALD AVE		N	Y		1874	Age of Home / Notified by Cus	U	U	C	U		N/R	N			N/A	N/A
3446 FLORENCE AVE		N	Y		1919	Age of Home / Visual Confirma	U	U	L	L			N			N/A	N/A
3446 MORGAN STREET		N	Y		1961	Age of Home / Statistical Mod	U	UNL	UNL	UNL		N/R	N			N/A	N/A
3446 PHILLIPS AVE		N	N		1904	Age of Home / Existing Record	U	U	L	L			N			N/A	N/A
3446 SUSAN LANE		N	Y		1959	Age of Home / Notified by Cus	U	UNL	C	UNL		N/R	N			N/A	N/A
3446 UNION AVE		N	Y		Unknown	N/A / Notified by Customer	U	U	L	L			N			N/A	N/A

Service Address	Lead and Copper Sample site number.	Is this a high-risk Facility or Area?	Service Line Newly Identified Since Last Submitted Inventory	Year PWS-Owned Service Line was Installed	Year Customer Side Service Line was Installed	Source of Information Used for Service Line Identification	Gooseneck/Pigtail	PWS-Owned Service Line Material	Customer Side Service Line Material	Classification for Entire Service Line	Was Galvanized Service Line Material ever downstream of Lead?	Date Customer Notified of Lead Service Line	Was a Lead Service Line Previously Replaced at this Location?	Date Lead Service Line Replaced	Material of Service Line Replacement	Has the customer refused access to the property?	Date of customer waiver or IDPH notification, if customer refused access to property
3447 BUTLER AVE		N	N		1966	Age of Home / Existing Record	U	UNL	C	UNL		N/R	N			N/A	N/A
3447 HALSTED BLVD		N	Y		1951	Age of Home / Statistical Model	U	U	UNL	U		N/R	N			N/A	N/A
3447 MORGAN STREET		N	Y		Unknown	N/A / Statistical Model	U	U	UNL	U		N/R	N			N/A	N/A
3447 SALLY DRIVE		N	Y		1961	Age of Home / Statistical Model	U	UNL	UNL	UNL		N/R	N			N/A	N/A
3447 SANGAMON STREET		N	N		1965	Age of Home / Existing Record	U	UNL	C	UNL		N/R	N			N/A	N/A
3447 WALLACE AVE		N	N		1939	Age of Home / Existing Record	U	U	L	L			N			N/A	N/A
3448 CARPENTER ST		N	N		1959	Age of Home / Existing Record	U	UNL	C	UNL		N/R	N			N/A	N/A
3448 GREEN STREET		N	Y		Unknown	N/A / Statistical Model	U	U	UNL	U		N/R	N			N/A	N/A
3448 HOPKINS AVE		N	N		Unknown	N/A / Existing Records	U	U	C	UNL		N/R	N			N/A	N/A
3448 MORGAN STREET		N	Y		1975	Age of Home / Statistical Model	U	UNL	UNL	UNL		N/R	N			N/A	N/A
3448 SALLY DRIVE		N	Y		1960	Age of Home / Statistical Model	U	UNL	UNL	UNL		N/R	N			N/A	N/A
3448 WALLACE AVE		N	N		1949	Age of Home / Existing Record	U	U	L	L			N			N/A	N/A
3449 LEWIS AVE		N	Y		Unknown	N/A / Statistical Model	U	U	L	L			N			N/A	N/A
3449 MORGAN STREET		N	Y		1969	Age of Home / Statistical Model	U	UNL	UNL	UNL		N/R	N			N/A	N/A
3449 PEORIA STREET		N	Y		1964	Age of Home / Notified by Customer	U	UNL	C	UNL		N/R	N			N/A	N/A
3449 PHILLIPS AVE		N	N		1959	Age of Home / Existing Record	U	UNL	C	UNL		N/R	N			N/A	N/A
3449 SUSAN LANE		N	Y		1959	Age of Home / Statistical Model	U	UNL	UNL	UNL		N/R	N			N/A	N/A
3449 UNION AVE		N	N		1924	Age of Home / Existing Record	U	U	L	L			N			N/A	N/A
345 COLUMBIA CIRCLE		N	Y		1997	Age of Home / Notified by Customer	U	UNL	C	UNL		N/R	N			N/A	N/A
345 DURHAM DR		N	Y		1955	Age of Home / Statistical Model	U	U	UNL	U		N/R	N			N/A	N/A
3450 EMERALD AVE		N	Y		1904	Age of Home / Notified by Customer	U	U	L	L			N			N/A	N/A
3450 PEORIA STREET		N	Y		1954	Age of Home / Notified by Customer	U	U	C	U		N/R	N			N/A	N/A
3450 SANGAMON STREET		N	N		1919	Age of Home / Existing Record	U	U	C	U		N/R	N			N/A	N/A
3451 SANGAMON STREET		N	N		1918	Age of Home / Existing Record	U	U	L	L			N			N/A	N/A
3452 SALLY DRIVE		N	Y		1960	Age of Home / Statistical Model	U	UNL	UNL	UNL		N/R	N			N/A	N/A
347 TIVERTON LN		N	Y		1956	Age of Home / Notified by Customer	U	U	C	U		N/R	N			N/A	N/A
348 DORSETSHIRE DR		N	Y		1956	Age of Home / Statistical Model	U	U	UNL	U		N/R	N			N/A	N/A
349 DURHAM DR		N	Y		Unknown	N/A / Statistical Model	U	U	UNL	U		N/R	N			N/A	N/A
35 E 34TH PLACE		N	Y		1900	Age of Home / Statistical Model	U	U	L	L			N			N/A	N/A
35 E 34TH STREET		N	Y		1989	Age of Home / Notified by Customer	U	UNL	C	UNL		N/R	N			N/A	N/A
35 W 30TH PLACE		N	Y		1973	Age of Home / Statistical Model	U	UNL	UNL	UNL		N/R	N			N/A	N/A
35 W 31ST PLACE		N	Y		1962	Age of Home / Notified by Customer	U	UNL	C	UNL		N/R	N			N/A	N/A
35 W 36TH PLACE		N	Y		Unknown	N/A / Notified by Customer	U	U	C	U		N/R	N			N/A	N/A
35 W RICHTON ROAD		N	Y		1956	Age of Home / Statistical Model	U	U	UNL	U		N/R	N			N/A	N/A
350 DORSETSHIRE DR		N	Y		1956	Age of Home / Statistical Model	U	U	UNL	U		N/R	N			N/A	N/A
350 DURHAM DR		N	Y		1956	Age of Home / Notified by Customer	U	U	C	U		N/R	N			N/A	N/A
3500 ASHLAND AVE		N	Y		1954	Age of Home / Statistical Model	U	U	UNL	U		N/R	N			N/A	N/A
3500 BUTLER AVE		N	N		Unknown	N/A / Existing Records	U	U	C	U		N/R	N			N/A	N/A
3500 CARPENTER ST		N	Y		1960	Age of Home / Statistical Model	U	UNL	UNL	UNL		N/R	N			N/A	N/A
3500 GREEN STREET		N	N		1934	Visual Confirmation / Existing Record	U	L	L	L			N			N/A	N/A
3500 JOHN STREET		N	Y		1955	Age of Home / Statistical Model	U	U	UNL	U		N/R	N			N/A	N/A
3500 PEORIA STREET		N	N		1945	Age of Home / Existing Record	U	U	C	U		N/R	N			N/A	N/A
3500 SUSAN LANE		N	Y		1960	Age of Home / Notified by Customer	U	UNL	C	UNL		N/R	N			N/A	N/A
3500 UNION AVE		N	N		1985	Age of Home / Existing Record	U	UNL	C	UNL		N/R	N			N/A	N/A
3500 WALLACE AVE		N	N		1904	Age of Home / Existing Record	U	U	L	L			N			N/A	N/A
3501 ASHLAND AVE		N	Y		1955	Age of Home / Statistical Model	U	U	UNL	U		N/R	N			N/A	N/A
3501 FLORENCE AVE		N	Y		1907	Age of Home / Statistical Model	U	U	L	L			N			N/A	N/A
3501 FLORENCE AVE		N	Y		1907	Age of Home / Statistical Model	U	U	L	L			N			N/A	N/A
3501 GREEN STREET		N	N		1945	Age of Home / Existing Record	U	U	C	U		N/R	N			N/A	N/A
3501 HALSTED BLVD		N	Y		1966	Age of Home / Notified by Customer	U	UNL	C	UNL		N/R	N			N/A	N/A
3501 KINGS ROAD		N	Y		1953	Age of Home / Statistical Model	U	U	UNL	U		N/R	N			N/A	N/A
3501 PEORIA STREET		N	Y		1900	Age of Home / Notified by Customer	U	U	C	U		N/R	N			N/A	N/A
3501 SANGAMON STREET		N	N		1939	Visual Confirmation / Existing Record	U	L	L	L			N			N/A	N/A
3501 SUSAN LANE		N	Y		1959	Age of Home / Statistical Model	U	UNL	UNL	UNL		N/R	N			N/A	N/A
3501 UNION AVE		N	Y		1929	Age of Home / Statistical Model	U	U	L	L			N			N/A	N/A
3501 WALLACE AVE		N	Y		1919	Age of Home / Notified by Customer	U	U	L	L			N			N/A	N/A
3501 WILLIAMS ST		N	Y		1954	Age of Home / Statistical Model	U	U	UNL	U		N/R	N			N/A	N/A
3502 ASHLAND AVE		N	Y		1954	Age of Home / Statistical Model	U	U	UNL	U		N/R	N			N/A	N/A

Service Address	Lead and Copper Sample site number.	Is this a high-risk Facility or Area?	Service Line Newly Identified Since Last Submitted Inventory	Year PWS-Owned Service Line was Installed	Year Customer Side Service Line was Installed	Source of Information Used for Service Line Identification	Gooseneck/Pigtail	PWS-Owned Service Line Material	Customer Side Service Line Material	Classification for Entire Service Line	Was Galvanized Service Line Material ever downstream of Lead?	Date Customer Notified of Lead Service Line	Was a Lead Service Line Previously Replaced at this Location?	Date Lead Service Line Replaced	Material of Service Line Replacement	Has the customer refused access to the property?	Date of customer waiver or IDPH notification, if customer refused access to property
3502 HALSTED BLVD		N	N		Unknown	N/A / Existing Records	U	U	L	L			N			N/A	N/A
3502 JOHN STREET		N	Y		1956	Age of Home / Statistical Mod	U	U	UNL	U		N/R	N			N/A	N/A
3502 MORGAN STREET		N	Y		Unknown	N/A / Statistical Model	U	U	UNL	U		N/R	N			N/A	N/A
3502 PHILLIPS AVE		N	Y		Unknown	N/A / Statistical Model	U	U	L	L			N			N/A	N/A
3502 SANGAMON STREET		N	Y		1909	Age of Home / Statistical Mod	U	U	L	L			N			N/A	N/A
3502 WILLIAMS ST		N	Y		1953	Age of Home / Notified by Cus	U	U	C	U		N/R	N			N/A	N/A
3503 ASHLAND AVE		N	Y		1956	Age of Home / Statistical Mod	U	U	UNL	U		N/R	N			N/A	N/A
3503 KINGS ROAD		N	Y		1954	Age of Home / Statistical Mod	U	U	UNL	U		N/R	N			N/A	N/A
3503 WILLIAMS ST		N	Y		1954	Age of Home / Statistical Mod	U	U	UNL	U		N/R	N			N/A	N/A
3504 ASHLAND AVE		N	Y		1954	Age of Home / Statistical Mod	U	U	UNL	U		N/R	N			N/A	N/A
3504 EMERALD AVE		N	Y		1899	Age of Home / Statistical Mod	U	U	L	L			N			N/A	N/A
3504 GREEN STREET		N	N		1954	Age of Home / Existing Record	U	U	C	U		N/R	N			N/A	N/A
3504 JOHN STREET		N	Y		1955	Age of Home / Statistical Mod	U	U	UNL	U		N/R	N			N/A	N/A
3504 PEORIA STREET		N	N		1928	Age of Home / Existing Record	U	U	GRR	GRR	Y	N/R	N			N/A	N/A
3504 WALLACE AVE		N	N		1899	Age of Home / Existing Record	U	U	L	L			N			N/A	N/A
3504 WILLIAMS ST		N	Y		1953	Age of Home / Statistical Mod	U	U	UNL	U		N/R	N			N/A	N/A
3505 ASHLAND AVE		N	Y		1956	Age of Home / Statistical Mod	U	U	UNL	U		N/R	N			N/A	N/A
3505 CARPENTER ST		N	Y		1975	Age of Home / Statistical Mod	U	UNL	UNL	UNL		N/R	N			N/A	N/A
3505 EMERALD AVE		N	N		1956	Age of Home / Existing Record	U	U	C	U		N/R	N			N/A	N/A
3505 GREEN STREET		N	N		1947	Age of Home / Existing Record	U	U	L	L			N			N/A	N/A
3505 KINGS ROAD		N	Y		1953	Age of Home / Statistical Mod	U	U	UNL	U		N/R	N			N/A	N/A
3505 PEORIA STREET		N	N		1909	Age of Home / Existing Record	U	U	L	L			N			N/A	N/A
3505 SANGAMON STREET		N	N		1927	Age of Home / Existing Record	U	U	C	U		N/R	N			N/A	N/A
3505 WILLIAMS ST		N	Y		1954	Age of Home / Statistical Mod	U	U	UNL	U		N/R	N			N/A	N/A
3506 ASHLAND AVE		N	Y		1954	Age of Home / Statistical Mod	U	U	UNL	U		N/R	N			N/A	N/A
3506 CARPENTER ST		N	Y		1959	Age of Home / Statistical Mod	U	UNL	UNL	UNL		N/R	N			N/A	N/A
3506 HALSTED BLVD		N	Y		1982	Age of Home / Notified by Cus	U	UNL	C	UNL		N/R	N			N/A	N/A
3506 JOHN STREET		N	Y		1955	Age of Home / Statistical Mod	U	U	UNL	U		N/R	N			N/A	N/A
3506 MORGAN STREET		N	N		1961	Age of Home / Existing Record	U	UNL	C	UNL		N/R	N			N/A	N/A
3506 SANGAMON STREET		N	N		1929	Age of Home / Existing Record	U	U	C	U		N/R	N			N/A	N/A
3506 WALLACE AVE		N	Y		1899	Age of Home / Notified by Cus	U	U	L	L			N			N/A	N/A
3506 WILLIAMS ST		N	Y		1953	Age of Home / Statistical Mod	U	U	UNL	U		N/R	N			N/A	N/A
3507 ASHLAND AVE		N	Y		1956	Age of Home / Statistical Mod	U	U	UNL	U		N/R	N			N/A	N/A
3507 CHICAGO ROAD		N	Y		Unknown	N/A / Statistical Model	U	U	UNL	U		N/R	N			N/A	N/A
3507 KINGS ROAD		N	Y		1953	Age of Home / Statistical Mod	U	U	UNL	U		N/R	N			N/A	N/A
3507 MORGAN STREET		N	N		Unknown	N/A / Existing Records	U	U	L	L			N			N/A	N/A
3507 PEORIA STREET		N	Y		1959	Age of Home / Statistical Mod	U	UNL	UNL	UNL		N/R	N			N/A	N/A
3507 SUSAN LANE		N	Y		1959	Age of Home / Statistical Mod	U	UNL	UNL	UNL		N/R	N			N/A	N/A
3507 WALLACE AVE		N	N		1919	Age of Home / Existing Record	U	U	L	L			N			N/A	N/A
3507 WILLIAMS ST		N	Y		1954	Age of Home / Statistical Mod	U	U	UNL	U		N/R	N			N/A	N/A
3508 ASHLAND AVE		N	Y		1954	Age of Home / Statistical Mod	U	U	UNL	U		N/R	N			N/A	N/A
3508 GREEN STREET		N	N		1934	Visual Confirmation / Existing	U	L	C	L			N			N/A	N/A
3508 HALSTED BLVD		N	N		1909	Age of Home / Existing Record	U	U	L	L			N			N/A	N/A
3508 JOHN STREET		N	Y		1956	Age of Home / Statistical Mod	U	U	UNL	U		N/R	N			N/A	N/A
3508 PEORIA STREET		N	Y		1956	Age of Home / Statistical Mod	U	U	UNL	U		N/R	N			N/A	N/A
3508 UNION AVE		N	Y		1961	Age of Home / Notified by Cus	U	UNL	C	UNL		N/R	N			N/A	N/A
3508 WILLIAMS ST		N	Y		1953	Age of Home / Statistical Mod	U	U	UNL	U		N/R	N			N/A	N/A
3509 ASHLAND AVE		N	Y		1956	Age of Home / Statistical Mod	U	U	UNL	U		N/R	N			N/A	N/A
3509 CARPENTER ST		N	Y		1974	Age of Home / Notified by Cus	U	UNL	C	UNL		N/R	N			N/A	N/A
3509 HALSTED BLVD		N	Y		1949	Age of Home / Notified by Cus	U	U	C	U		N/R	N			N/A	N/A
3509 KINGS ROAD		N	Y		1953	Age of Home / Statistical Mod	U	U	UNL	U		N/R	N			N/A	N/A
3509 SANGAMON STREET		N	Y		1929	Age of Home / Notified by Cus	U	U	L	L			N			N/A	N/A
3509 WILLIAMS ST		N	Y		1954	Age of Home / Statistical Mod	U	U	UNL	U		N/R	N			N/A	N/A
3510 ASHLAND AVE		N	Y		1954	Age of Home / Statistical Mod	U	U	UNL	U		N/R	N			N/A	N/A
3510 CHICAGO ROAD		N	N		1952	Age of Home / Existing Record	U	U	C	U		N/R	N			N/A	N/A
3510 EMERALD AVE		N	Y		1909	Age of Home / Notified by Cus	U	U	L	L			N			N/A	N/A
3510 JOHN STREET		N	Y		1956	Age of Home / Statistical Mod	U	U	UNL	U		N/R	N			N/A	N/A
3510 KINGS ROAD		N	Y		1968	Age of Home / Statistical Mod	U	UNL	UNL	UNL		N/R	N			N/A	N/A

Service Address	Lead and Copper Sample site number.	Is this a high-risk Facility or Area?	Service Line Newly Identified Since Last Submitted Inventory	Year PWS-Owned Service Line was Installed	Year Customer Side Service Line was Installed	Source of Information Used for Service Line Identification	Gooseneck/Pigtail	PWS-Owned Service Line Material	Customer Side Service Line Material	Classification for Entire Service Line	Was Galvanized Service Line Material ever downstream of Lead?	Date Customer Notified of Lead Service Line	Was a Lead Service Line Previously Replaced at this Location?	Date Lead Service Line Replaced	Material of Service Line Replacement	Has the customer refused access to the property?	Date of customer waiver or IDPH notification, if customer refused access to property
3510 MORGAN STREET		N	N		1949	Age of Home / Existing Record	U	U	C	U		N/R	N			N/A	N/A
3510 PHILLIPS AVE		N	Y		1971	Age of Home / Notified by Cus	U	UNL	C	UNL		N/R	N			N/A	N/A
3510 SANGAMON STREET		N	Y		Unknown	N/A / Notified by Customer	U	U	L	L			N			N/A	N/A
3510 SUSAN LANE		N	Y		1959	Age of Home / Statistical Mod	U	UNL	UNL	UNL		N/R	N			N/A	N/A
3510 WALLACE AVE		N	Y		1976	Age of Home / Statistical Mod	U	UNL	UNL	UNL		N/R	N			N/A	N/A
3510 WILLIAMS ST		N	Y		1954	Age of Home / Statistical Mod	U	U	UNL	U		N/R	N			N/A	N/A
3511 ASHLAND AVE		N	Y		1956	Age of Home / Statistical Mod	U	U	UNL	U		N/R	N			N/A	N/A
3511 GREEN STREET		N	N		1959	Age of Home / Existing Record	U	UNL	C	UNL		N/R	N			N/A	N/A
3511 HALSTED BLVD		N	N		1958	Age of Home / Existing Record	U	UNL	C	UNL		N/R	N			N/A	N/A
3511 KINGS ROAD		N	Y		1953	Age of Home / Notified by Cus	U	U	C	U		N/R	N			N/A	N/A
3511 MORGAN STREET		N	Y		1951	Age of Home / Statistical Mod	U	U	UNL	U		N/R	N			N/A	N/A
3511 PEORIA STREET		N	Y		1959	Age of Home / Notified by Cus	U	UNL	L	L			N			N/A	N/A
3511 UNION AVE		N	Y		1949	Age of Home / Notified by Cus	U	U	L	L			N			N/A	N/A
3511 WILLIAMS ST		N	Y		1954	Age of Home / Statistical Mod	U	U	UNL	U		N/R	N			N/A	N/A
3512 ASHLAND AVE		N	Y		1954	Age of Home / Statistical Mod	U	U	UNL	U		N/R	N			N/A	N/A
3512 CARPENTER ST		N	N		1959	Age of Home / Existing Record	U	UNL	C	UNL		N/R	N			N/A	N/A
3512 GREEN STREET		N	N		1949	Age of Home / Existing Record	U	U	C	U		N/R	N			N/A	N/A
3512 JOHN STREET		N	Y		1955	Age of Home / Statistical Mod	U	U	UNL	U		N/R	N			N/A	N/A
3512 KINGS ROAD		N	Y		1956	Age of Home / Statistical Mod	U	U	UNL	U		N/R	N			N/A	N/A
3512 PHILLIPS AVE		N	N		1966	Age of Home / Existing Record	U	UNL	C	UNL		N/R	N			N/A	N/A
3512 UNION AVE		N	N		1961	Age of Home / Existing Record	U	UNL	C	UNL		N/R	N			N/A	N/A
3512 WILLIAMS ST		N	Y		1953	Age of Home / Statistical Mod	U	U	UNL	U		N/R	N			N/A	N/A
3513 ASHLAND AVE		N	Y		1956	Age of Home / Statistical Mod	U	U	UNL	U		N/R	N			N/A	N/A
3513 KINGS ROAD		N	Y		1953	Age of Home / Statistical Mod	U	U	UNL	U		N/R	N			N/A	N/A
3513 SUSAN LANE		N	Y		1959	Age of Home / Statistical Mod	U	UNL	UNL	UNL		N/R	N			N/A	N/A
3513 WALLACE AVE		N	N		1904	Age of Home / Existing Record	U	U	L	L			N			N/A	N/A
3513 WILLIAMS ST		N	Y		1954	Age of Home / Statistical Mod	U	U	UNL	U		N/R	N			N/A	N/A
3514 ASHLAND AVE		N	Y		1954	Age of Home / Statistical Mod	U	U	UNL	U		N/R	N			N/A	N/A
3514 HALSTED BLVD		N	Y		1905	Age of Home / Statistical Mod	U	U	L	L			N			N/A	N/A
3514 JOHN STREET		N	Y		1956	Age of Home / Statistical Mod	U	U	UNL	U		N/R	N			N/A	N/A
3514 KINGS ROAD		N	Y		1957	Age of Home / Statistical Mod	U	UNL	UNL	UNL		N/R	N			N/A	N/A
3514 MORGAN STREET		N	Y		1924	Age of Home / Notified by Cus	U	U	L	L			N			N/A	N/A
3514 SUSAN LANE		N	Y		1959	Age of Home / Statistical Mod	U	UNL	UNL	UNL		N/R	N			N/A	N/A
3514 WALLACE AVE		N	N		1940	Age of Home / Existing Record	U	U	C	U		N/R	N			N/A	N/A
3514 WILLIAMS ST		N	Y		1953	Age of Home / Statistical Mod	U	U	UNL	U		N/R	N			N/A	N/A
3515 ASHLAND AVE		N	Y		1956	Age of Home / Statistical Mod	U	U	UNL	U		N/R	N			N/A	N/A
3515 CARPENTER ST		N	Y		1963	Age of Home / Statistical Mod	U	UNL	UNL	UNL		N/R	N			N/A	N/A
3515 GREEN STREET		N	N		1971	Age of Home / Existing Record	U	UNL	C	UNL		N/R	N			N/A	N/A
3515 HALSTED BLVD		N	N		1958	Age of Home / Existing Record	U	UNL	C	UNL		N/R	N			N/A	N/A
3515 KINGS ROAD		N	Y		1953	Age of Home / Statistical Mod	U	U	UNL	U		N/R	N			N/A	N/A
3515 MORGAN STREET		N	N		1924	Age of Home / Existing Record	U	U	C	U		N/R	N			N/A	N/A
3515 UNION AVE		N	Y		1919	Age of Home / Visual Confirma	U	U	L	L			N			N/A	N/A
3515 WILLIAMS ST		N	Y		1955	Age of Home / Statistical Mod	U	U	UNL	U		N/R	N			N/A	N/A
3516 ASHLAND AVE		N	Y		1954	Age of Home / Statistical Mod	U	U	UNL	U		N/R	N			N/A	N/A
3516 CARPENTER ST		N	Y		1959	Age of Home / Statistical Mod	U	UNL	UNL	UNL		N/R	N			N/A	N/A
3516 EMERALD AVE		N	N		1924	Age of Home / Existing Record	U	U	C	U		N/R	N			N/A	N/A
3516 JOHN STREET		N	Y		1956	Age of Home / Statistical Mod	U	U	UNL	U		N/R	N			N/A	N/A
3516 KINGS ROAD		N	Y		1957	Age of Home / Statistical Mod	U	UNL	UNL	UNL		N/R	N			N/A	N/A
3516 PEORIA STREET		N	Y		1944	Age of Home / Notified by Cus	U	U	C	U		N/R	N			N/A	N/A
3516 SANGAMON STREET		N	N		1929	Visual Confirmation / Existing	U	GRR	C	#N/A	#N/A	#N/A	N			N/A	N/A
3516 UNION AVE		N	N		Unknown	N/A / Existing Records	U	U	C	U		N/R	N			N/A	N/A
3516 WILLIAMS ST		N	Y		1953	Age of Home / Statistical Mod	U	U	UNL	U		N/R	N			N/A	N/A
3517 ASHLAND AVE		N	Y		1955	Age of Home / Statistical Mod	U	U	UNL	U		N/R	N			N/A	N/A
3517 CARPENTER ST		N	Y		1977	Age of Home / Notified by Cus	U	C	C	NL		N/R	N			N/A	N/A
3517 KINGS ROAD		N	Y		1953	Age of Home / Statistical Mod	U	U	UNL	U		N/R	N			N/A	N/A
3517 MORGAN STREET		N	Y		1928	Visual Confirmation / Notified	U	L	C	L			N			N/A	N/A
3517 PEORIA STREET		N	Y		1947	Age of Home / Statistical Mod	U	U	UNL	U		N/R	N			N/A	N/A
3517 SUSAN LANE		N	Y		1959	Age of Home / Statistical Mod	U	UNL	UNL	UNL		N/R	N			N/A	N/A

Service Address	Lead and Copper Sample site number.	Is this a high-risk Facility or Area?	Service Line Newly Identified Since Last Submitted Inventory	Year PWS-Owned Service Line was Installed	Year Customer Side Service Line was Installed	Source of Information Used for Service Line Identification	Gooseneck/Pigtail	PWS-Owned Service Line Material	Customer Side Service Line Material	Classification for Entire Service Line	Was Galvanized Service Line Material ever downstream of Lead?	Date Customer Notified of Lead Service Line	Was a Lead Service Line Previously Replaced at this Location?	Date Lead Service Line Replaced	Material of Service Line Replacement	Has the customer refused access to the property?	Date of customer waiver or IDPH notification, if customer refused access to property
3517 WALLACE AVE		N	Y		1966	Age of Home / Statistical Mod	U	UNL	UNL	UNL		N/R	N			N/A	N/A
3517 WILLIAMS ST		N	Y		1953	Age of Home / Notified by Cus	U	U	C	U		N/R	N			N/A	N/A
3518 ASHLAND AVE		N	Y		1954	Age of Home / Statistical Mod	U	U	UNL	U		N/R	N			N/A	N/A
3518 GREEN STREET		N	N		1949	Age of Home / Existing Record	U	U	C	U		N/R	N			N/A	N/A
3518 JOHN STREET		N	Y		1956	Age of Home / Statistical Mod	U	U	UNL	U		N/R	N			N/A	N/A
3518 SUSAN LANE		N	Y		1965	Age of Home / Statistical Mod	U	UNL	UNL	UNL		N/R	N			N/A	N/A
3518 WILLIAMS ST		N	Y		1953	Age of Home / Notified by Cus	U	U	C	U		N/R	N			N/A	N/A
3519 ASHLAND AVE		N	Y		1955	Age of Home / Statistical Mod	U	U	UNL	U		N/R	N			N/A	N/A
3519 KINGS ROAD		N	Y		1953	Age of Home / Statistical Mod	U	U	UNL	U		N/R	N			N/A	N/A
3519 MORGAN STREET		N	N		Unknown	N/A / Existing Records	U	U	C	U		N/R	N			N/A	N/A
3519 PEORIA STREET		N	Y		1947	Age of Home / Notified by Cus	U	U	C	U		N/R	N			N/A	N/A
3519 SUSAN LANE		N	Y		1963	Age of Home / Notified by Cus	U	UNL	C	UNL		N/R	N			N/A	N/A
3519 WILLIAMS ST		N	Y		1954	Age of Home / Statistical Mod	U	U	UNL	U		N/R	N			N/A	N/A
352 TIVERTON LN		N	Y		1956	Age of Home / Statistical Mod	U	U	UNL	U		N/R	N			N/A	N/A
3520 ASHLAND AVE		N	Y		1955	Age of Home / Statistical Mod	U	U	UNL	U		N/R	N			N/A	N/A
3520 CARPENTER ST		N	Y		1962	Age of Home / Statistical Mod	U	UNL	UNL	UNL		N/R	N			N/A	N/A
3520 CHICAGO ROAD		N	Y		Unknown	N/A / Notified by Customer	U	U	L	L			N			N/A	N/A
3520 EMERALD AVE		N	N		1941	Age of Home / Existing Record	U	U	L	L			N			N/A	N/A
3520 GREEN STREET		N	Y		Unknown	N/A / Statistical Model	U	U	UNL	U		N/R	N			N/A	N/A
3520 JOHN STREET		N	Y		Unknown	N/A / Statistical Model	U	U	UNL	U		N/R	N			N/A	N/A
3520 KINGS ROAD		N	Y		1954	Age of Home / Statistical Mod	U	U	UNL	U		N/R	N			N/A	N/A
3520 MORGAN STREET		N	N		1924	Age of Home / Existing Record	U	U	C	U		N/R	N			N/A	N/A
3520 PEORIA STREET		N	Y		1993	Age of Home / Statistical Mod	U	UNL	UNL	UNL		N/R	N			N/A	N/A
3520 PHILLIPS AVE		N	N		1914	Age of Home / Existing Record	U	U	C	U		N/R	N			N/A	N/A
3520 UNION AVE		N	Y		1961	Age of Home / Notified by Cus	U	UNL	C	UNL		N/R	N			N/A	N/A
3520 WALLACE AVE		N	N		1902	Age of Home / Existing Record	U	U	L	L			N			N/A	N/A
3520 WILLIAMS ST		N	Y		1992	Age of Home / Statistical Mod	U	UNL	UNL	UNL		N/R	N			N/A	N/A
3521 ASHLAND AVE		N	Y		1955	Age of Home / Statistical Mod	U	U	UNL	U		N/R	N			N/A	N/A
3521 KINGS ROAD		N	Y		1953	Age of Home / Statistical Mod	U	U	UNL	U		N/R	N			N/A	N/A
3521 MORGAN STREET		N	Y		Unknown	N/A / Statistical Model	U	U	C	U		N/R	N			N/A	N/A
3521 SANGAMON STREET		N	N		1959	Age of Home / Existing Record	U	UNL	C	UNL		N/R	N			N/A	N/A
3521 UNION AVE		N	N		1954	Age of Home / Existing Record	U	U	C	U		N/R	N			N/A	N/A
3521 WALLACE AVE		N	N		1965	Age of Home / Existing Record	U	UNL	C	UNL		N/R	N			N/A	N/A
3521 WILLIAMS ST		N	Y		1954	Age of Home / Statistical Mod	U	U	UNL	U		N/R	N			N/A	N/A
3522 ASHLAND AVE		N	Y		1954	Age of Home / Statistical Mod	U	U	UNL	U		N/R	N			N/A	N/A
3522 EMERALD AVE		N	N		1927	Age of Home / Existing Record	U	U	C	U		N/R	N			N/A	N/A
3522 HALSTED BLVD		N	N		1955	Age of Home / Existing Record	U	U	C	U		N/R	N			N/A	N/A
3522 JOHN STREET		N	Y		1956	Age of Home / Statistical Mod	U	U	UNL	U		N/R	N			N/A	N/A
3522 PHILLIPS AVE		N	Y		1957	Age of Home / Statistical Mod	U	UNL	UNL	UNL		N/R	N			N/A	N/A
3522 WILLIAMS ST		N	Y		1953	Age of Home / Statistical Mod	U	U	UNL	U		N/R	N			N/A	N/A
3523 ASHLAND AVE		N	Y		1955	Age of Home / Statistical Mod	U	U	UNL	U		N/R	N			N/A	N/A
3523 GREEN STREET		N	N		1966	Age of Home / Existing Record	U	UNL	C	UNL		N/R	N			N/A	N/A
3523 HALSTED BLVD		N	Y		1959	Age of Home / Statistical Mod	U	UNL	UNL	UNL		N/R	N			N/A	N/A
3523 KINGS ROAD		N	Y		1953	Age of Home / Existing Record	U	U	UNL	U		N/R	N			N/A	N/A
3523 PEORIA STREET		N	N		1947	Age of Home / Existing Record	U	U	C	U		N/R	N			N/A	N/A
3523 SANGAMON STREET		N	N		1959	Age of Home / Existing Record	U	UNL	C	UNL		N/R	N			N/A	N/A
3523 SUSAN LANE		N	Y		1963	Age of Home / Statistical Mod	U	UNL	UNL	UNL		N/R	N			N/A	N/A
3523 WILLIAMS ST		N	Y		1954	Age of Home / Statistical Mod	U	U	UNL	U		N/R	N			N/A	N/A
3524 ASHLAND AVE		N	Y		1954	Age of Home / Statistical Mod	U	U	UNL	U		N/R	N			N/A	N/A
3524 CARPENTER ST		N	Y		1962	Age of Home / Statistical Mod	U	UNL	UNL	UNL		N/R	N			N/A	N/A
3524 HALSTED BLVD		N	N		1955	Age of Home / Existing Record	U	U	C	U		N/R	N			N/A	N/A
3524 JOHN STREET		N	Y		1956	Age of Home / Statistical Mod	U	U	UNL	U		N/R	N			N/A	N/A
3524 SANGAMON STREET		N	N		1961	Age of Home / Existing Record	U	UNL	C	UNL		N/R	N			N/A	N/A
3524 WILLIAMS ST		N	Y		1953	Age of Home / Statistical Mod	U	U	UNL	U		N/R	N			N/A	N/A
3525 ASHLAND AVE		N	Y		1955	Age of Home / Statistical Mod	U	U	UNL	U		N/R	N			N/A	N/A
3525 CARPENTER ST		N	Y		1960	Age of Home / Statistical Mod	U	UNL	UNL	UNL		N/R	N			N/A	N/A
3525 GREEN STREET		N	Y		1977	Age of Home / Statistical Mod	U	UNL	UNL	UNL		N/R	N			N/A	N/A
3525 JOHN STREET		N	Y		1970	Age of Home / Statistical Mod	U	UNL	UNL	UNL		N/R	N			N/A	N/A

Service Address	Lead and Copper Sample site number.	Is this a high-risk Facility or Area?	Service Line Newly Identified Since Last Submitted Inventory	Year PWS-Owned Service Line was Installed	Year Customer Side Service Line was Installed	Source of Information Used for Service Line Identification	Gooseneck/Pigtail	PWS-Owned Service Line Material	Customer Side Service Line Material	Classification for Entire Service Line	Was Galvanized Service Line Material ever downstream of Lead?	Date Customer Notified of Lead Service Line	Was a Lead Service Line Previously Replaced at this Location?	Date Lead Service Line Replaced	Material of Service Line Replacement	Has the customer refused access to the property?	Date of customer waiver or IDPH notification, if customer refused access to property
3525 KINGS ROAD		N	Y		1953	Age of Home / Statistical Mod	U	U	UNL	U		N/R	N			N/A	N/A
3525 WALLACE AVE		N	Y		1965	Age of Home / Statistical Mod	U	UNL	UNL	UNL		N/R	N			N/A	N/A
3525 WILLIAMS ST		N	Y		1954	Age of Home / Statistical Mod	U	U	UNL	U		N/R	N			N/A	N/A
3526 ASHLAND AVE		N	Y		1954	Age of Home / Statistical Mod	U	U	UNL	U		N/R	N			N/A	N/A
3526 HALSTED BLVD		N	N		1914	Age of Home / Existing Record	U	U	L	L			N			N/A	N/A
3526 JOHN STREET		N	Y		1955	Age of Home / Statistical Mod	U	U	UNL	U		N/R	N			N/A	N/A
3526 MORGAN STREET		N	Y		1924	Age of Home / Statistical Mod	U	U	L	L			N			N/A	N/A
3526 PEORIA STREET		N	N		1924	Age of Home / Existing Record	U	U	L	L			N			N/A	N/A
3526 PHILLIPS AVE		N	N		1973	Age of Home / Existing Record	U	UNL	C	UNL		N/R	N			N/A	N/A
3526 UNION AVE		N	Y		1949	Age of Home / Notified by Cus	U	U	GRR	GRR	Y	N/R	N			N/A	N/A
3526 WILLIAMS ST		N	Y		1953	Age of Home / Statistical Mod	U	U	UNL	U		N/R	N			N/A	N/A
3527 ASHLAND AVE		N	Y		1955	Age of Home / Statistical Mod	U	U	UNL	U		N/R	N			N/A	N/A
3527 HALSTED BLVD		N	N		1957	Age of Home / Existing Record	U	UNL	C	UNL		N/R	N			N/A	N/A
3527 KINGS ROAD		N	Y		1953	Age of Home / Statistical Mod	U	U	UNL	U		N/R	N			N/A	N/A
3527 MORGAN STREET		N	N		1945	Age of Home / Existing Record	U	U	L	L			N			N/A	N/A
3527 PEORIA STREET		N	N		1947	Age of Home / Existing Record	U	U	C	U		N/R	N			N/A	N/A
3527 UNION AVE		N	Y		1971	Age of Home / Statistical Mod	U	UNL	UNL	UNL		N/R	N			N/A	N/A
3527 WILLIAMS ST		N	Y		1959	Age of Home / Statistical Mod	U	UNL	UNL	UNL		N/R	N			N/A	N/A
3528 ASHLAND AVE		N	Y		1954	Age of Home / Statistical Mod	U	U	UNL	U		N/R	N			N/A	N/A
3528 GREEN STREET		N	Y		1947	Age of Home / Statistical Mod	U	U	UNL	U		N/R	N			N/A	N/A
3528 JOHN STREET		N	Y		1955	Age of Home / Statistical Mod	U	U	UNL	U		N/R	N			N/A	N/A
3528 SANGAMON STREET		N	Y		Unknown	N/A / Notified by Customer	U	U	C	U		N/R	N			N/A	N/A
3528 WALLACE AVE		N	Y		Unknown	N/A / Statistical Model	U	U	UNL	U		N/R	N			N/A	N/A
3528 WILLIAMS ST		N	Y		1953	Age of Home / Statistical Mod	U	U	UNL	U		N/R	N			N/A	N/A
3529 ASHLAND AVE		N	Y		1955	Age of Home / Notified by Cus	U	U	C	U		N/R	N			N/A	N/A
3529 CARPENTER ST		N	Y		1973	Age of Home / Statistical Mod	U	UNL	UNL	UNL		N/R	N			N/A	N/A
3529 KINGS ROAD		N	Y		1953	Age of Home / Statistical Mod	U	U	UNL	U		N/R	N			N/A	N/A
3529 MORGAN STREET		N	Y		1959	Age of Home / Statistical Mod	U	UNL	UNL	UNL		N/R	N			N/A	N/A
3529 SANGAMON STREET		N	N		1953	Age of Home / Existing Record	U	U	C	U		N/R	N			N/A	N/A
3529 SUSAN LANE		N	Y		1963	Age of Home / Statistical Mod	U	UNL	UNL	UNL		N/R	N			N/A	N/A
3529 UNION AVE		N	N		Unknown	N/A / Existing Records	U	U	C	U		N/R	N			N/A	N/A
3529 WILLIAMS ST		N	Y		1954	Age of Home / Statistical Mod	U	U	UNL	U		N/R	N			N/A	N/A
3530 ASHLAND AVE		N	Y		1955	Age of Home / Statistical Mod	U	U	UNL	U		N/R	N			N/A	N/A
3530 CARPENTER ST		N	Y		1963	Age of Home / Statistical Mod	U	UNL	UNL	UNL		N/R	N			N/A	N/A
3530 EMERALD AVE		N	Y		1919	Age of Home / Statistical Mod	U	U	L	L			N			N/A	N/A
3530 JOHN STREET		N	Y		1955	Age of Home / Statistical Mod	U	U	UNL	U		N/R	N			N/A	N/A
3530 MORGAN STREET		N	N		1924	Visual Confirmation / Existing	U	L	C	L			N			N/A	N/A
3530 PEORIA STREET		N	N		1953	Age of Home / Existing Record	U	U	C	U		N/R	N			N/A	N/A
3530 WALLACE AVE		N	N		1909	Age of Home / Existing Record	U	U	GRR	GRR	Y	N/R	N			N/A	N/A
3530 WILLIAMS ST		N	Y		1953	Age of Home / Statistical Mod	U	U	UNL	U		N/R	N			N/A	N/A
3531 ASHLAND AVE		N	Y		1955	Age of Home / Statistical Mod	U	U	UNL	U		N/R	N			N/A	N/A
3531 GREEN STREET		N	N		1948	Age of Home / Existing Record	U	U	C	U		N/R	N			N/A	N/A
3531 KINGS ROAD		N	Y		1953	Age of Home / Statistical Mod	U	U	UNL	U		N/R	N			N/A	N/A
3531 PEORIA STREET		N	N		1948	Age of Home / Existing Record	U	U	L	L			N			N/A	N/A
3531 WALLACE AVE		N	Y		Unknown	N/A / Statistical Model	U	U	UNL	U		N/R	N			N/A	N/A
3531 WILLIAMS ST		N	Y		1954	Age of Home / Statistical Mod	U	U	UNL	U		N/R	N			N/A	N/A
3532 ASHLAND AVE		N	Y		1955	Age of Home / Statistical Mod	U	U	UNL	U		N/R	N			N/A	N/A
3532 JOHN STREET		N	Y		1955	Age of Home / Statistical Mod	U	U	UNL	U		N/R	N			N/A	N/A
3532 SANGAMON STREET		N	N		1973	Age of Home / Existing Record	U	UNL	C	UNL		N/R	N			N/A	N/A
3532 SUSAN LANE		N	Y		1964	Age of Home / Notified by Cus	U	UNL	C	UNL		N/R	N			N/A	N/A
3532 WILLIAMS ST		N	Y		1953	Age of Home / Statistical Mod	U	U	UNL	U		N/R	N			N/A	N/A
3533 ASHLAND AVE		N	Y		1955	Age of Home / Statistical Mod	U	U	UNL	U		N/R	N			N/A	N/A
3533 KINGS ROAD		N	Y		1953	Age of Home / Statistical Mod	U	U	UNL	U		N/R	N			N/A	N/A
3533 MORGAN STREET		N	Y		Unknown	N/A / Statistical Model	U	U	UNL	U		N/R	N			N/A	N/A
3533 SUSAN LANE		N	Y		1963	Age of Home / Statistical Mod	U	UNL	UNL	UNL		N/R	N			N/A	N/A
3533 UNION AVE		N	N		Unknown	N/A / Existing Records	U	U	C	U		N/R	N			N/A	N/A
3533 WILLIAMS ST		N	Y		1954	Age of Home / Statistical Mod	U	U	UNL	U		N/R	N			N/A	N/A
3534 ASHLAND AVE		N	Y		1954	Age of Home / Notified by Cus	U	U	GRR	GRR	Y	N/R	N			N/A	N/A

Service Address	Lead and Copper Sample site number.	Is this a high-risk Facility or Area?	Service Line Newly Identified Since Last Submitted Inventory	Year PWS-Owned Service Line was Installed	Year Customer Side Service Line was Installed	Source of Information Used for Service Line Identification	Gooseneck/Pigtail	PWS-Owned Service Line Material	Customer Side Service Line Material	Classification for Entire Service Line	Was Galvanized Service Line Material ever downstream of Lead?	Date Customer Notified of Lead Service Line	Was a Lead Service Line Previously Replaced at this Location?	Date Lead Service Line Replaced	Material of Service Line Replacement	Has the customer refused access to the property?	Date of customer waiver or IDPH notification, if customer refused access to property
3534 CARPENTER ST		N	N		1962	Age of Home / Existing Record	U	UNL	C	UNL		N/R	N				
3534 GREEN STREET		N	N		1935	Age of Home / Existing Record	U	U	GRR	GRR	Y	N/R	N				
3534 HALSTED BLVD		N	N		1914	Age of Home / Existing Record	U	U	L	L			N				
3534 PEORIA STREET		N	N		1944	Age of Home / Existing Record	U	U	GRR	GRR	Y	N/R	N				
3534 PHILLIPS AVE		N	Y		1978	Age of Home / Statistical Mod	U	UNL	UNL	UNL		N/R	N				
3534 WALLACE AVE		N	N		1909	Age of Home / Existing Record	U	U	GRR	GRR	Y	N/R	N				
3534 WILLIAMS ST		N	Y		1953	Age of Home / Statistical Mod	U	U	UNL	U		N/R	N				
3535 ASHLAND AVE		N	Y		1956	Age of Home / Statistical Mod	U	U	UNL	U		N/R	N				
3535 CARPENTER ST		N	Y		Unknown	N/A / Notified by Customer	U	U	C	U		N/R	N				
3535 GREEN STREET		N	N		1899	Age of Home / Existing Record	U	U	C	U		N/R	N				
3535 HALSTED BLVD		N	Y		1959	Age of Home / Statistical Mod	U	UNL	UNL	UNL		N/R	N				
3535 JOHN STREET		N	Y		1970	Age of Home / Statistical Mod	U	UNL	UNL	UNL		N/R	N				
3535 KINGS ROAD		N	Y		1953	Age of Home / Statistical Mod	U	U	UNL	U		N/R	N				
3535 PEORIA STREET		N	N		1947	Age of Home / Existing Record	U	U	L	L			N				
3535 SANGAMON STREET		N	N		1909	Visual Confirmation / Existing	U	C	C	NL		N/R	N				
3535 WILLIAMS ST		N	Y		1954	Age of Home / Statistical Mod	U	U	UNL	U		N/R	N				
3536 ASHLAND AVE		N	Y		1969	Age of Home / Statistical Mod	U	UNL	UNL	UNL		N/R	N				
3536 HALSTED BLVD		N	N		1929	Age of Home / Existing Record	U	U	L	L			N				
3536 MORGAN STREET		N	Y		1925	Age of Home / Notified by Cus	U	U	C	U		N/R	N				
3536 UNION AVE		N	Y		1927	Age of Home / Statistical Mod	U	U	L	L			N				
3536 WILLIAMS ST		N	Y		1953	Age of Home / Statistical Mod	U	U	UNL	U		N/R	N				
3537 ASHLAND AVE		N	Y		1956	Age of Home / Statistical Mod	U	U	UNL	U		N/R	N				
3537 KINGS ROAD		N	Y		1953	Age of Home / Statistical Mod	U	U	UNL	U		N/R	N				
3537 MORGAN STREET		N	N		1959	Age of Home / Existing Record	U	UNL	C	UNL		N/R	N				
3537 WALLACE AVE		N	Y		1929	Age of Home / Statistical Mod	U	U	L	L			N				
3537 WILLIAMS ST		N	Y		1953	Age of Home / Statistical Mod	U	U	UNL	U		N/R	N				
3538 ASHLAND AVE		N	Y		1969	Age of Home / Statistical Mod	U	UNL	UNL	UNL		N/R	N				
3538 GREEN STREET		N	Y		1900	Visual Confirmation / Statistica	U	L	L	L			N				
3538 PEORIA STREET		N	N		Unknown	N/A / Existing Records	U	U	L	L			N				
3538 PHILLIPS AVE		N	Y		1957	Age of Home / Statistical Mod	U	UNL	UNL	UNL		N/R	N				
3538 SUSAN LANE		N	Y		1964	Age of Home / Statistical Mod	U	UNL	UNL	UNL		N/R	N				
3538 WILLIAMS ST		N	Y		1953	Age of Home / Statistical Mod	U	U	UNL	U		N/R	N				
3539 ASHLAND AVE		N	Y		1978	Age of Home / Statistical Mod	U	UNL	UNL	UNL		N/R	N				
3539 CARPENTER ST		N	Y		1973	Age of Home / Notified by Cus	U	UNL	C	UNL		N/R	N				
3539 GREEN STREET		N	Y		1904	Age of Home / Statistical Mod	U	U	L	L			N				
3539 HALSTED BLVD		N	Y		1958	Age of Home / Notified by Cus	U	UNL	C	UNL		N/R	N				
3539 KINGS ROAD		N	Y		1953	Age of Home / Statistical Mod	U	U	UNL	U		N/R	N				
3539 SANGAMON STREET		N	N		1952	Age of Home / Existing Record	U	U	C	U		N/R	N				
3539 WALLACE AVE		N	N		1966	Age of Home / Existing Record	U	UNL	C	UNL		N/R	N				
3539 WILLIAMS ST		N	Y		1953	Age of Home / Statistical Mod	U	U	UNL	U		N/R	N				
354 DURHAM DR		N	Y		1956	Age of Home / Statistical Mod	U	U	UNL	U		N/R	N				
3540 ASHLAND AVE		N	Y		1971	Age of Home / Statistical Mod	U	UNL	UNL	UNL		N/R	N				
3540 CARPENTER ST		N	Y		1962	Age of Home / Statistical Mod	U	UNL	UNL	UNL		N/R	N				
3540 EMERALD AVE		N	N		1970	Age of Home / Existing Record	U	UNL	C	UNL		N/R	N				
3540 HALSTED BLVD		N	Y		1929	Age of Home / Notified by Cus	U	U	L	L			N				
3540 MORGAN STREET		N	Y		Unknown	N/A / Statistical Model	U	U	L	L			N				
3540 SANGAMON STREET		N	N		1959	Age of Home / Existing Record	U	UNL	C	UNL		N/R	N				
3540 WALLACE AVE		N	N		1963	Age of Home / Existing Record	U	UNL	C	UNL		N/R	N				
3540 WILLIAMS ST		N	Y		1953	Age of Home / Statistical Mod	U	U	UNL	U		N/R	N				
3541 ASHLAND AVE		N	Y		1978	Age of Home / Statistical Mod	U	UNL	UNL	UNL		N/R	N				
3541 GREEN STREET		N	N		1904	Age of Home / Existing Record	U	U	C	U		N/R	N				
3541 MORGAN STREET		N	Y		1959	Age of Home / Statistical Mod	U	UNL	UNL	UNL		N/R	N				
3541 PEORIA STREET		N	Y		1947	Age of Home / Notified by Cus	U	U	C	U		N/R	N				
3541 SUSAN LANE		N	Y		1963	Age of Home / Statistical Mod	U	UNL	UNL	UNL		N/R	N				
3541 UNION AVE		N	Y		1966	Age of Home / Statistical Mod	U	UNL	UNL	UNL		N/R	N				
3541 WILLIAMS ST		N	Y		1953	Age of Home / Notified by Cus	U	U	C	U		N/R	N				
3542 ASHLAND AVE		N	Y		1991	Age of Home / Statistical Mod	U	UNL	UNL	UNL		N/R	N				
3542 MORGAN STREET		N	N		1962	Age of Home / Existing Record	U	UNL	C	UNL		N/R	N				

Service Address	Lead and Copper Sample site number.	Is this a high-risk Facility or Area?	Service Line Newly Identified Since Last Submitted Inventory	Year PWS-Owned Service Line was Installed	Year Customer Side Service Line was Installed	Source of Information Used for Service Line Identification	Gooseneck/Pigtail	PWS-Owned Service Line Material	Customer Side Service Line Material	Classification for Entire Service Line	Was Galvanized Service Line Material ever downstream of Lead?	Date Customer Notified of Lead Service Line	Was a Lead Service Line Previously Replaced at this Location?	Date Lead Service Line Replaced	Material of Service Line Replacement	Has the customer refused access to the property?	Date of customer waiver or IDPH notification, if customer refused access to property
3542 PHILLIPS AVE		N	Y		Unknown	N/A / Statistical Model	U	U	L	L			N				
3542 SUSAN LANE		N	Y		1965	Age of Home / Statistical Mod	U	UNL	UNL	UNL		N/R	N				
3543 ASHLAND AVE		N	Y		1979	Age of Home / Statistical Mod	U	UNL	UNL	UNL		N/R	N				
3543 SANGAMON STREET		N	N		1909	Age of Home / Existing Record	U	U	GRR	GRR	Y	N/R	N				
3543 WILLIAMS ST		N	Y		1953	Age of Home / Notified by Cus	U	U	C	U		N/R	N				
3544 ASHLAND AVE		N	Y		1992	Age of Home / Statistical Mod	U	UNL	UNL	UNL		N/R	N				
3544 CARPENTER ST		N	Y		1963	Age of Home / Statistical Mod	U	UNL	UNL	UNL		N/R	N				
3544 CHICAGO ROAD		N	N		1900	Age of Home / Existing Record	U	U	C	U		N/R	N				
3544 EMERALD AVE		N	N		1958	Age of Home / Existing Record	U	UNL	C	UNL		N/R	N				
3544 GREEN STREET		N	N		Unknown	N/A / Existing Records	U	U	C	U		N/R	N				
3544 HALSTED BLVD		N	N		Unknown	N/A / Existing Records	U	U	L	L			N				
3544 PEORIA STREET		N	N		1909	Age of Home / Existing Record	U	U	GRR	GRR	Y	N/R	N				
3544 SANGAMON STREET		N	N		Unknown	N/A / Existing Records	U	U	GRR	GRR	Y	N/R	N				
3544 UNION AVE		N	N		1956	Age of Home / Existing Record	U	U	C	U		N/R	N				
3545 GREEN STREET		N	N		1944	Age of Home / Existing Record	U	U	L	L			N				
3545 HALSTED BLVD		N	Y		Unknown	N/A / Notified by Customer	U	U	C	U		N/R	N				
3545 JOHN STREET		N	Y		1970	Age of Home / Statistical Mod	U	UNL	UNL	UNL		N/R	N				
3545 PEORIA STREET		N	Y		1900	Age of Home / Statistical Mod	U	U	L	L			N				
3545 SUSAN LANE		N	Y		1963	Age of Home / Notified by Cus	U	UNL	C	UNL		N/R	N				
3545 UNION AVE		N	Y		1909	Age of Home / Notified by Cus	U	U	C	U		N/R	N				
3545 WALLACE AVE		N	N		1954	Age of Home / Existing Record	U	U	C	U		N/R	N				
3546 1/2 WALLACE AVE		N	Y		1958	Age of Home / Statistical Mod	U	UNL	UNL	UNL		N/R	N				
3546 WALLACE AVE		N	Y		1958	Age of Home / Statistical Mod	U	UNL	UNL	UNL		N/R	N				
3547 CARPENTER ST		N	Y		1959	Age of Home / Statistical Mod	U	UNL	UNL	UNL		N/R	N				
3547 MORGAN STREET		N	N		Unknown	N/A / Existing Records	U	U	C	U		N/R	N				
3548 MORGAN STREET		N	Y		1909	Age of Home / Statistical Mod	U	U	L	L			N				
3548 SUSAN LANE		N	Y		1965	Age of Home / Statistical Mod	U	UNL	UNL	UNL		N/R	N				
355 TIVERTON LN		N	Y		1956	Age of Home / Statistical Mod	U	U	UNL	U		N/R	N				
359 COLUMBIA CIRCLE		N	Y		1997	Age of Home / Notified by Cus	U	UNL	C	UNL		N/R	N				
36 E 34TH STREET		N	Y		1959	Age of Home / Statistical Mod	U	UNL	UNL	UNL		N/R	N				
36 E 35TH STREET		N	Y		1899	Age of Home / Statistical Mod	U	U	L	L			N				
36 W 30TH PLACE		N	Y		1965	Age of Home / Statistical Mod	U	UNL	UNL	UNL		N/R	N				
36 W 31ST PLACE		N	Y		1934	Age of Home / Statistical Mod	U	U	L	L			N				
36 W 31ST STREET		N	Y		1930	Age of Home / Statistical Mod	U	U	L	L			N				
36 W 35TH PLACE		N	N		1956	Age of Home / Existing Record	U	U	C	U		N/R	N				
36 W 36TH PLACE		N	Y		1950	Age of Home / Statistical Mod	U	U	L	L			N				
360 COLUMBIA CIRCLE		N	Y		1997	Age of Home / Statistical Mod	U	UNL	UNL	UNL		N/R	N				
3600 CARPENTER ST		N	Y		1962	Age of Home / Statistical Mod	U	UNL	UNL	UNL		N/R	N				
3600 GREEN STREET		N	Y		1953	Age of Home / Notified by Cus	U	U	C	U		N/R	N				
3600 HALSTED BLVD		N	N		1900	Age of Home / Existing Record	U	U	L	L			N				
3600 PEORIA STREET		N	Y		1954	Age of Home / Statistical Mod	U	U	UNL	U		N/R	N				
3600 SANGAMON STREET		N	N		Unknown	N/A / Existing Records	U	U	L	L			N				
3600 WALLACE AVE		N	Y		1968	Age of Home / Statistical Mod	U	UNL	UNL	UNL		N/R	N				
3601 CARPENTER ST		N	Y		1909	Age of Home / Notified by Cus	U	U	L	L			N				
3601 CHICAGO ROAD		N	Y		Unknown	N/A / Statistical Model	U	U	UNL	U		N/R	N				
3601 FLORENCE AVE		N	Y		1909	Age of Home / Statistical Mod	U	U	L	L			N				
3601 HALSTED BLVD		N	N		1955	Age of Home / Existing Record	U	U	C	U		N/R	N				
3601 MORGAN STREET		N	N		1929	Visual Confirmation / Existing	U	L	C	L			N				
3601 PEORIA STREET		N	Y		1947	Age of Home / Notified by Cus	U	U	C	U		N/R	N				
3601 SANGAMON STREET		N	N		1958	Age of Home / Existing Record	U	UNL	C	UNL		N/R	N				
3601 SUSAN LANE		N	Y		1963	Age of Home / Statistical Mod	U	UNL	UNL	UNL		N/R	N				
3601 UNION AVE		N	Y		1914	Age of Home / Statistical Mod	U	U	L	L			N				
3601 WALLACE AVE		N	N		1952	Age of Home / Existing Record	U	U	C	U		N/R	N				
3602 CHICAGO ROAD		N	Y		1912	Age of Home / Statistical Mod	U	U	L	L			N				
3602 EMERALD AVE		N	N		1956	Age of Home / Existing Record	U	U	C	U		N/R	N				
3602 PEORIA STREET		N	Y		1954	Age of Home / Statistical Mod	U	U	UNL	U		N/R	N				
3602 SUSAN LANE		N	Y		1967	Age of Home / Statistical Mod	U	UNL	UNL	UNL		N/R	N				
3602 UNION AVE		N	N		1929	Age of Home / Existing Record	U	U	L	L			N				

Service Address	Lead and Copper Sample site number.	Is this a high-risk Facility or Area?	Service Line Newly Identified Since Last Submitted Inventory	Year PWS-Owned Service Line was Installed	Year Customer Side Service Line was Installed	Source of Information Used for Service Line Identification	Gooseneck/Pigtail	PWS-Owned Service Line Material	Customer Side Service Line Material	Classification for Entire Service Line	Was Galvanized Service Line Material ever downstream of Lead?	Date Customer Notified of Lead Service Line	Was a Lead Service Line Previously Replaced at this Location?	Date Lead Service Line Replaced	Material of Service Line Replacement	Has the customer refused access to the property?	Date of customer waiver or IDPH notification, if customer refused access to property
3603 GREEN STREET		N	N		1929	Age of Home / Existing Record	U	U	C	U		N/R	N				
3604 CARPENTER ST		N	Y		1962	Age of Home / Statistical Model	U	UNL	UNL	UNL		N/R	N				
3604 MORGAN STREET		N	Y		1976	Age of Home / Notified by Customer	U	UNL	C	UNL		N/R	N				
3604 SANGAMON STREET		N	N		1927	Visual Confirmation / Existing Record	U	L	C	L			N				
3605 CARPENTER ST		N	Y		1994	Age of Home / Statistical Model	U	UNL	UNL	UNL		N/R	N				
3605 GREEN STREET		N	Y		Unknown	N/A / Statistical Model	U	U	UNL	U		N/R	N				
3605 MORGAN STREET		N	N		1939	Age of Home / Existing Record	U	U	C	U		N/R	N				
3605 SANGAMON STREET		N	Y		1936	Age of Home / Notified by Customer	U	U	C	U		N/R	N				
3606 EMERALD AVE		N	N		1909	Age of Home / Existing Record	U	U	C	U		N/R	N				
3606 GREEN STREET		N	N		1953	Age of Home / Existing Record	U	U	C	U		N/R	N				
3606 HALSTED BLVD		N	Y		1987	Age of Home / Statistical Model	U	UNL	UNL	UNL		N/R	N				
3606 PEORIA STREET		N	N		1949	Age of Home / Existing Record	U	U	C	U		N/R	N				
3607 HALSTED BLVD		N	N		1972	Age of Home / Existing Record	U	UNL	C	UNL		N/R	N				
3607 JOHN STREET		N	Y		1970	Age of Home / Statistical Model	U	UNL	UNL	UNL		N/R	N				
3607 SUSAN LANE		N	Y		1965	Age of Home / Statistical Model	U	UNL	UNL	UNL		N/R	N				
3607 WALLACE AVE		N	Y		1894	Age of Home / Statistical Model	U	U	L	L			N				
3608 CARPENTER ST		N	N		1962	Age of Home / Existing Record	U	UNL	C	UNL		N/R	N				
3608 CHICAGO ROAD		N	N		Unknown	N/A / Existing Records	U	U	L	L			N				
3608 MORGAN STREET		N	Y		1950	Age of Home / Notified by Customer	U	U	C	U		N/R	N				
3608 PEORIA STREET		N	Y		1899	Age of Home / Statistical Model	U	U	L	L			N				
3608 SANGAMON STREET		N	N		1942	Visual Confirmation / Existing Record	U	L	L	L			N				
3608 UNION AVE		N	Y		1899	Age of Home / Notified by Customer	U	U	C	U		N/R	N				
3608 WALLACE AVE		N	N		1951	Age of Home / Existing Record	U	U	C	U		N/R	N				
3609 GREEN STREET		N	N		1909	Age of Home / Existing Record	U	U	L	L			N				
3609 MORGAN STREET		N	Y		1942	Age of Home / Notified by Customer	U	U	C	U		N/R	N				
3609 PEORIA STREET		N	Y		1957	Age of Home / Statistical Model	U	UNL	UNL	UNL		N/R	N				
3609 UNION AVE		N	N		1930	Age of Home / Existing Record	U	U	C	U		N/R	N				
3610 HALSTED BLVD		N	Y		1929	Age of Home / Notified by Customer	U	U	C	U		N/R	N				
3610 SUSAN LANE		N	Y		1965	Age of Home / Statistical Model	U	UNL	UNL	UNL		N/R	N				
3611 CARPENTER ST		N	N		1947	Age of Home / Existing Record	U	U	C	U		N/R	N				
3611 SANGAMON STREET		N	N		1959	Age of Home / Existing Record	U	UNL	C	UNL		N/R	N				
3611 SUSAN LANE		N	Y		1963	Age of Home / Statistical Model	U	UNL	UNL	UNL		N/R	N				
3611 WALLACE AVE		N	Y		Unknown	N/A / Statistical Model	U	U	UNL	U		N/R	N				
3612 EMERALD AVE		N	Y		1949	Age of Home / Notified by Customer	U	U	C	U		N/R	N				
3612 GREEN STREET		N	Y		1953	Age of Home / Notified by Customer	U	U	C	U		N/R	N				
3612 PEORIA STREET		N	N		Unknown	N/A / Existing Records	U	U	L	L			N				
3612 SANGAMON STREET		N	N		1951	Visual Confirmation / Existing Record	U	C	C	NL		N/R	N				
3612 WALLACE AVE		N	Y		1976	Age of Home / Notified by Customer	U	UNL	C	UNL		N/R	N				
3614 CARPENTER ST		N	Y		1963	Age of Home / Statistical Model	U	UNL	UNL	UNL		N/R	N				
3614 EMERALD AVE		N	N		1907	Age of Home / Existing Record	U	U	L	L			N				
3614 UNION AVE		N	N		1894	Age of Home / Existing Record	U	U	C	U		N/R	N				
3615 GREEN STREET		N	N		1944	Age of Home / Existing Record	U	U	C	U		N/R	N				
3615 HALSTED BLVD		N	Y		1959	Age of Home / Statistical Model	U	UNL	UNL	UNL		N/R	N				
3615 MORGAN STREET		N	Y		Unknown	N/A / Notified by Customer	U	U	C	U		N/R	N				
3615 UNION AVE		N	Y		1949	Age of Home / Statistical Model	U	U	UNL	U		N/R	N				
3615 WALLACE AVE		N	N		1914	Age of Home / Existing Record	U	U	L	L			N				
3616 CHICAGO ROAD		N	N		1916	Age of Home / Existing Record	U	U	L	L			N				
3616 GREEN STREET		N	N		1949	Age of Home / Existing Record	U	U	C	U		N/R	N				
3616 HALSTED BLVD		N	N		1900	Age of Home / Existing Record	U	U	GRR	GRR	Y	N/R	N				
3616 SUSAN LANE		N	Y		1965	Age of Home / Statistical Model	U	UNL	UNL	UNL		N/R	N				
3616 UNION AVE		N	Y		1971	Age of Home / Statistical Model	U	UNL	UNL	UNL		N/R	N				
3617 CARPENTER ST		N	Y		1950	Age of Home / Notified by Customer	U	C	C	NL		N/R	N				
3617 HALSTED BLVD		N	N		1965	Age of Home / Existing Record	U	UNL	C	UNL		N/R	N				
3617 JOHN STREET		N	Y		1970	Age of Home / Statistical Model	U	UNL	UNL	UNL		N/R	N				
3617 PEORIA STREET		N	Y		Unknown	N/A / Statistical Model	U	U	UNL	U		N/R	N				
3617 SANGAMON STREET		N	N		1959	Age of Home / Existing Record	U	UNL	C	UNL		N/R	N				
3617 SUSAN LANE		N	Y		1963	Age of Home / Statistical Model	U	UNL	UNL	UNL		N/R	N				
3617 UNION AVE		N	N		1894	Age of Home / Existing Record	U	U	C	U		N/R	N				

Service Address	Lead and Copper Sample site number.	Is this a high-risk Facility or Area?	Service Line Newly Identified Since Last Submitted Inventory	Year PWS-Owned Service Line was Installed	Year Customer Side Service Line was Installed	Source of Information Used for Service Line Identification	Gooseneck/Pigtail	PWS-Owned Service Line Material	Customer Side Service Line Material	Classification for Entire Service Line	Was Galvanized Service Line Material ever downstream of Lead?	Date Customer Notified of Lead Service Line	Was a Lead Service Line Previously Replaced at this Location?	Date Lead Service Line Replaced	Material of Service Line Replacement	Has the customer refused access to the property?	Date of customer waiver or IDPH notification, if customer refused access to property
3617 WALLACE AVE		N	N		1948	Age of Home / Existing Record	U	U	L	L			N				
3618 CARPENTER ST		N	N		1962	Age of Home / Existing Record	U	UNL	C	UNL		N/R	N				
3618 EMERALD AVE		N	Y		1914	Age of Home / Notified by Cus	U	U	C	U		N/R	N				
3618 MORGAN STREET		N	Y		Unknown	N/A / Notified by Customer	U	U	C	U		N/R	N				
3619 MORGAN STREET		N	Y		1974	Age of Home / Statistical Mod	U	UNL	UNL	UNL		N/R	N				
3619 PEORIA STREET		N	Y		2003	Age of Home / Statistical Mod	U	UNL	UNL	UNL		N/R	N				
3620 CHICAGO ROAD		N	Y		1982	Age of Home / Statistical Mod	U	UNL	UNL	UNL		N/R	N				
3620 EMERALD AVE		N	N		1900	Age of Home / Existing Record	U	U	C	U		N/R	N				
3620 SANGAMON STREET		N	N		1957	Age of Home / Existing Record	U	UNL	C	UNL		N/R	N				
3620 SUSAN LANE		N	Y		1965	Age of Home / Statistical Mod	U	UNL	UNL	UNL		N/R	N				
3621 GREEN STREET		N	Y		1959	Age of Home / Statistical Mod	U	UNL	UNL	UNL		N/R	N				
3621 HALSTED BLVD		N	N		1965	Age of Home / Existing Record	U	UNL	C	UNL		N/R	N				
3621 PEORIA STREET		N	Y		2003	Age of Home / Statistical Mod	U	UNL	UNL	UNL		N/R	N				
3621 SANGAMON STREET		N	N		1949	Age of Home / Existing Record	U	U	C	U		N/R	N				
3621 SUSAN LANE		N	Y		1963	Age of Home / Statistical Mod	U	UNL	UNL	UNL		N/R	N				
3622 MORGAN STREET		N	N		1944	Visual Confirmation / Existing	U	C	C	NL		N/R	N				
3622 PEORIA STREET		N	Y		1953	Age of Home / Notified by Cus	U	U	L	L			N				
3623 CARPENTER ST		N	N		1944	Age of Home / Existing Record	U	U	C	U		N/R	N				
3623 UNION AVE		N	Y		Unknown	N/A / Statistical Model	U	U	C	U		N/R	N				
3623 UNION AVE		N	N		Unknown	N/A / Existing Records	U	U	C	U		N/R	N				
3624 CARPENTER ST		N	N		1963	Age of Home / Existing Record	U	UNL	C	UNL		N/R	N				
3624 HALSTED BLVD		N	N		1923	Visual Confirmation / Existing	U	L	L	L			N				
3624 SANGAMON STREET		N	N		1957	Age of Home / Existing Record	U	UNL	C	UNL		N/R	N				
3624 UNION AVE		N	N		Unknown	N/A / Existing Records	U	U	C	U		N/R	N				
3625 GREEN STREET		N	N		1964	Age of Home / Existing Record	U	UNL	C	UNL		N/R	N				
3625 MORGAN STREET		N	Y		1949	Age of Home / Notified by Cus	U	U	C	U		N/R	N				
3625 SANGAMON STREET		N	Y		1949	Age of Home / Notified by Cus	U	U	C	U		N/R	N				
3626 CHICAGO ROAD		N	Y		1969	Age of Home / Notified by Cus	U	UNL	C	UNL		N/R	N				
3626 EMERALD AVE		N	N		1974	Age of Home / Existing Record	U	UNL	C	UNL		N/R	N				
3626 GREEN STREET		N	Y		1953	Age of Home / Statistical Mod	U	U	UNL	U		N/R	N				
3626 PEORIA STREET		N	Y		1945	Age of Home / Statistical Mod	U	U	UNL	U		N/R	N				
3626 SANGAMON STREET		N	N		1954	Age of Home / Existing Record	U	U	C	U		N/R	N				
3626 SUSAN LANE		N	Y		1966	Age of Home / Statistical Mod	U	UNL	UNL	UNL		N/R	N				
3626 UNION AVE		N	N		1959	Age of Home / Existing Record	U	UNL	C	UNL		N/R	N				
3627 CARPENTER ST		N	Y		Unknown	N/A / Statistical Model	U	U	UNL	U		N/R	N				
3627 HALSTED BLVD		N	Y		Unknown	N/A / Statistical Model	U	U	UNL	U		N/R	N				
3627 MORGAN STREET		N	Y		1939	Age of Home / Statistical Mod	U	U	L	L			N				
3627 SUSAN LANE		N	Y		1963	Age of Home / Statistical Mod	U	UNL	UNL	UNL		N/R	N				
3628 HALSTED BLVD		N	Y		1997	Age of Home / Statistical Mod	U	UNL	UNL	UNL		N/R	N				
3628 MORGAN STREET		N	Y		2008	Age of Home / Statistical Mod	U	UNL	UNL	UNL		N/R	N				
3628 UNION AVE		N	N		Unknown	N/A / Existing Records	U	U	C	U		N/R	N				
3629 JOHN STREET		N	Y		1970	Age of Home / Statistical Mod	U	UNL	UNL	UNL		N/R	N				
3629 SANGAMON STREET		N	Y		1919	Age of Home / Notified by Cus	U	U	L	L			N				
3629 WALLACE AVE		N	Y		Unknown	N/A / Statistical Model	U	U	UNL	U		N/R	N				
3630 CARPENTER ST		N	N		1962	Age of Home / Existing Record	U	UNL	C	UNL		N/R	N				
3630 CHICAGO ROAD		N	N		Unknown	N/A / Existing Records	U	U	L	L			N				
3630 MORGAN STREET		N	Y		1960	Age of Home / Statistical Mod	U	UNL	UNL	UNL		N/R	N				
3630 PEORIA STREET		N	Y		1945	Age of Home / Statistical Mod	U	U	UNL	U		N/R	N				
3630 SANGAMON STREET		N	N		1939	Visual Confirmation / Existing	U	L	C	L			N				
3630 SUSAN LANE		N	Y		1966	Age of Home / Statistical Mod	U	UNL	UNL	UNL		N/R	N				
3631 GREEN STREET		N	N		1944	Age of Home / Existing Record	U	U	C	U		N/R	N				
3631 SUSAN LANE		N	Y		1963	Age of Home / Notified by Cus	U	UNL	C	UNL		N/R	N				
3632 EMERALD AVE		N	N		2001	Age of Home / Existing Record	U	UNL	L	L			N				
3632 GREEN STREET		N	Y		1956	Age of Home / Statistical Mod	U	U	UNL	U		N/R	N				
3632 HALSTED BLVD		N	Y		2002	Age of Home / Notified by Cus	U	UNL	C	UNL		N/R	N				
3632 PEORIA STREET		N	Y		Unknown	N/A / Statistical Model	U	U	UNL	U		N/R	N				
3633 HALSTED BLVD		N	Y		1928	Age of Home / Visual Confirma	U	U	L	L			N				
3633 JOHN STREET		N	Y		1971	Age of Home / Statistical Mod	U	UNL	UNL	UNL		N/R	N				

Service Address	Lead and Copper Sample site number.	Is this a high-risk Facility or Area?	Service Line Newly Identified Since Last Submitted Inventory	Year PWS-Owned Service Line was Installed	Year Customer Side Service Line was Installed	Source of Information Used for Service Line Identification	Gooseneck/Pigtail	PWS-Owned Service Line Material	Customer Side Service Line Material	Classification for Entire Service Line	Was Galvanized Service Line Material ever downstream of Lead?	Date Customer Notified of Lead Service Line	Was a Lead Service Line Previously Replaced at this Location?	Date Lead Service Line Replaced	Material of Service Line Replacement	Has the customer refused access to the property?	Date of customer waiver or IDPH notification, if customer refused access to property
3633 MORGAN STREET		N	Y		Unknown	N/A / Statistical Model	U	U	UNL	U		N/R	N				
3633 PEORIA STREET		N	Y		1948	Age of Home / Statistical Model	U	U	UNL	U		N/R	N				
3633 SANGAMON STREET		N	Y		Unknown	N/A / Statistical Model	U	U	UNL	U		N/R	N				
3634 MORGAN STREET		N	N		1927	Age of Home / Existing Record	U	U	L	L			N				
3634 SANGAMON STREET		N	N		1946	Visual Confirmation / Existing	U	L	C	L			N				
3635 CARPENTER ST		N	Y		1944	Age of Home / Statistical Model	U	U	UNL	U		N/R	N				
3635 GREEN STREET		N	N		Unknown	N/A / Existing Records	U	U	C	U		N/R	N				
3635 PEORIA STREET		N	Y		Unknown	N/A / Statistical Model	U	U	UNL	U		N/R	N				
3636 CHICAGO ROAD		N	Y		1904	Age of Home / Notified by Cus	U	U	L	L			N				
3636 EMERALD AVE		N	Y		Unknown	N/A / Statistical Model	U	U	UNL	U		N/R	N				
3636 GREEN STREET		N	Y		1950	Age of Home / Notified by Cus	U	U	C	U		N/R	N				
3637 GREEN STREET		N	N		Unknown	N/A / Existing Records	U	U	C	U		N/R	N				
3637 HALSTED BLVD		N	Y		Unknown	N/A / Statistical Model	U	U	UNL	U		N/R	N				
3637 JOHN STREET		N	Y		1994	Age of Home / Statistical Model	U	UNL	UNL	UNL		N/R	N				
3637 MORGAN STREET		N	Y		1944	Age of Home / Statistical Model	U	U	L	L			N				
3637 PEORIA STREET		N	Y		Unknown	N/A / Statistical Model	U	U	UNL	U		N/R	N				
3638 GREEN STREET		N	N		1962	Age of Home / Existing Record	U	UNL	C	UNL		N/R	N				
3638 MORGAN STREET		N	Y		1966	Age of Home / Statistical Model	U	UNL	UNL	UNL		N/R	N				
3638 SANGAMON STREET		N	Y		1972	Age of Home / Statistical Model	U	UNL	UNL	UNL		N/R	N				
3639 SANGAMON STREET		N	N		1929	Age of Home / Existing Record	U	U	GRR	GRR	Y	N/R	N				
3640 CHICAGO ROAD		N	N		1909	Age of Home / Existing Record	U	U	L	L			N				
3640 HALSTED BLVD		N	N		1951	Age of Home / Existing Record	U	U	C	U		N/R	N				
3640 UNION AVE		N	Y		Unknown	N/A / Statistical Model	U	U	UNL	U		N/R	N				
3641 CARPENTER ST		N	Y		1979	Age of Home / Statistical Model	U	UNL	UNL	UNL		N/R	N				
3641 HALSTED BLVD		N	N		1952	Age of Home / Existing Record	U	U	L	L			N				
3641 MORGAN STREET		N	Y		1952	Age of Home / Statistical Model	U	U	UNL	U		N/R	N				
3641 PEORIA STREET		N	N		1954	Age of Home / Existing Record	U	U	C	U		N/R	N				
3642 EMERALD AVE		N	Y		1963	Age of Home / Notified by Cus	U	UNL	C	UNL		N/R	N				
3642 HALSTED BLVD		N	N		1935	Age of Home / Existing Record	U	U	C	U		N/R	N				
3642 MORGAN STREET		N	Y		Unknown	N/A / Statistical Model	U	U	UNL	U		N/R	N				
3643 CARPENTER ST		N	Y		1973	Age of Home / Statistical Model	U	UNL	UNL	UNL		N/R	N				
3643 GREEN STREET		N	N		1929	Age of Home / Existing Record	U	U	L	L			N				
3643 JOHN STREET		N	Y		1974	Age of Home / Statistical Model	U	UNL	UNL	UNL		N/R	N				
3644 GREEN STREET		N	N		1952	Age of Home / Existing Record	U	U	C	U		N/R	N				
3644 PEORIA STREET		N	Y		1952	Age of Home / Statistical Model	U	U	UNL	U		N/R	N				
3645 SANGAMON STREET		N	N		1959	Age of Home / Existing Record	U	UNL	C	UNL		N/R	N				
3645 UNION AVE		N	Y		1963	Age of Home / Statistical Model	U	UNL	UNL	UNL		N/R	N				
3645 UNION AVE		N	Y		1963	Age of Home / Statistical Model	U	UNL	UNL	UNL		N/R	N				
3646 CHICAGO ROAD		N	N		1939	Age of Home / Existing Record	U	U	C	U		N/R	N				
3646 HALSTED BLVD		N	Y		Unknown	N/A / Statistical Model	U	U	UNL	U		N/R	N				
3646 SANGAMON STREET		N	Y		Unknown	N/A / Statistical Model	U	U	UNL	U		N/R	N				
3647 GREEN STREET		N	N		1929	Age of Home / Existing Record	U	U	L	L			N				
3647 MORGAN STREET		N	Y		Unknown	N/A / Statistical Model	U	U	UNL	U		N/R	N				
3647 PEORIA STREET		N	Y		1950	Age of Home / Notified by Cus	U	U	C	U		N/R	N				
3649 CHICAGO ROAD		N	Y		Unknown	N/A / Statistical Model	U	U	UNL	U		N/R	N				
3649 CHICAGO ROAD		N	Y		Unknown	N/A / Statistical Model	U	U	UNL	U		N/R	N				
369 COLUMBIA CIRCLE		N	Y		1997	Age of Home / Notified by Cus	U	UNL	C	UNL		N/R	N				
369 RICHTON ROAD		N	Y		1999	Age of Home / Statistical Model	U	UNL	UNL	UNL		N/R	N				
37 E 31ST PLACE		N	Y		1964	Age of Home / Statistical Model	U	UNL	UNL	UNL		N/R	N				
37 E 33RD PLACE		N	Y		1908	Age of Home / Statistical Model	U	U	L	L			N				
37 E 34TH STREET		N	Y		1989	Age of Home / Notified by Cus	U	UNL	C	UNL		N/R	N				
37 E 35TH PLACE		N	Y		1976	Age of Home / Notified by Cus	U	UNL	C	UNL		N/R	N				
37 E 35TH STREET		N	Y		1924	Age of Home / Statistical Model	U	U	L	L			N				
37 MC KINLEY AVE		N	Y		1904	Age of Home / Statistical Model	U	U	L	L			N				
37 SUNRISE CT		N	Y		1999	Age of Home / Statistical Model	U	UNL	UNL	UNL		N/R	N				
37 W 31ST PLACE		N	Y		1964	Age of Home / Statistical Model	U	UNL	UNL	UNL		N/R	N				
37 W 31ST STREET		N	Y		1964	Age of Home / Statistical Model	U	UNL	UNL	UNL		N/R	N				
37 W 32ND STREET		N	Y		1893	Age of Home / Statistical Model	U	U	L	L			N				

Service Address	Lead and Copper Sample site number.	Is this a high-risk Facility or Area?	Service Line Newly Identified Since Last Submitted Inventory	Year PWS-Owned Service Line was Installed	Year Customer Side Service Line was Installed	Source of Information Used for Service Line Identification	Gooseneck/Pigtail	PWS-Owned Service Line Material	Customer Side Service Line Material	Classification for Entire Service Line	Was Galvanized Service Line Material ever downstream of Lead?	Date Customer Notified of Lead Service Line	Was a Lead Service Line Previously Replaced at this Location?	Date Lead Service Line Replaced	Material of Service Line Replacement	Has the customer refused access to the property?	Date of customer waiver or IDPH notification, if customer refused access to property
37 W 36TH PLACE		N	N		1900	Age of Home / Existing Record	U	U	L	L			N				
37 W 36TH STREET		N	Y		1900	Age of Home / Statistical Mod	U	U	L	L			N				
37 W 37TH STREET		N	N		1949	Age of Home / Existing Record	U	U	L	L			N				
3700 CARPENTER ST		N	Y		1987	Age of Home / Statistical Mod	U	UNL	UNL	UNL		N/R	N				
3700 CHICAGO ROAD		N	N		1936	Age of Home / Existing Record	U	U	L	L			N				
3700 STELLA BLVD		N	N		1924	Age of Home / Existing Record	U	U	L	L			N				
3701 CHICAGO ROAD		N	Y		Unknown	N/A / Statistical Model	U	U	UNL	U		N/R	N				
3701 MORGAN COURT		N	Y		1986	Age of Home / Statistical Mod	U	UNL	UNL	UNL		N/R	N				
3702 CARPENTER ST		N	Y		1987	Age of Home / Statistical Mod	U	UNL	UNL	UNL		N/R	N				
3702 MORGAN COURT		N	Y		1980	Age of Home / Statistical Mod	U	UNL	UNL	UNL		N/R	N				
3702 UNION AVE		N	N		Unknown	N/A / Existing Records	U	U	C	U		N/R	N				
3703 UNION AVE		N	N		1930	Age of Home / Existing Record	U	U	C	U		N/R	N				
3704 CARPENTER ST		N	Y		1988	Age of Home / Statistical Mod	U	UNL	UNL	UNL		N/R	N				
3704 STELLA BLVD		N	Y		1874	Age of Home / Statistical Mod	U	U	UNL	U		N/R	N				
3705 MORGAN COURT		N	Y		1981	Age of Home / Notified by Cus	U	UNL	C	UNL		N/R	N				
3705 UNION AVE		N	N		1930	Age of Home / Existing Record	U	U	C	U		N/R	N				
3706 CARPENTER ST		N	Y		1991	Age of Home / Statistical Mod	U	UNL	UNL	UNL		N/R	N				
3706 CHICAGO ROAD		N	Y		Unknown	N/A / Statistical Model	U	U	UNL	U		N/R	N				
3706 MORGAN COURT		N	Y		1980	Age of Home / Statistical Mod	U	UNL	UNL	UNL		N/R	N				
3706 STELLA BLVD		N	N		1910	Age of Home / Existing Record	U	U	L	L			N				
3706 UNION AVE		N	N		Unknown	N/A / Existing Records	U	U	C	U		N/R	N				
3707 CARPENTER ST		N	Y		1988	Age of Home / Statistical Mod	U	UNL	UNL	UNL		N/R	N				
3708 CHICAGO ROAD		N	Y		1908	Age of Home / Statistical Mod	U	U	L	L			N				
3709 CARPENTER ST		N	Y		1988	Age of Home / Statistical Mod	U	UNL	UNL	UNL		N/R	N				
3709 MORGAN COURT		N	Y		1986	Age of Home / Statistical Mod	U	UNL	UNL	UNL		N/R	N				
3710 MORGAN COURT		N	Y		1981	Age of Home / Notified by Cus	U	UNL	C	UNL		N/R	N				
3710 STELLA BLVD		N	Y		1904	Age of Home / Notified by Cus	U	U	L	L			N				
3711 MORGAN COURT		N	Y		1986	Age of Home / Statistical Mod	U	UNL	UNL	UNL		N/R	N				
3712 CHICAGO ROAD		N	N		1911	Age of Home / Existing Record	U	U	L	L			N				
3714 MORGAN COURT		N	Y		1986	Age of Home / Statistical Mod	U	UNL	UNL	UNL		N/R	N				
3714 STELLA BLVD		N	N		1905	Age of Home / Existing Record	U	U	GRR	GRR	Y	N/R	N				
3715 CHICAGO ROAD		N	Y		1859	Age of Home / Visual Confirma	U	U	L	L			N				
3716 CHICAGO ROAD		N	Y		1874	Age of Home / Statistical Mod	U	U	L	L			N				
3719 CRESCENT DR		N	Y		1964	Age of Home / Statistical Mod	U	UNL	UNL	UNL		N/R	N				
3719 UNION AVE		N	Y		1939	Age of Home / Statistical Mod	U	U	L	L			N				
3722 CRESCENT DR		N	Y		1990	Age of Home / Statistical Mod	U	UNL	UNL	UNL		N/R	N				
3722 GREEN STREET		N	N		1909	Age of Home / Existing Record	U	U	L	L			N				
3722 STELLA BLVD		N	N		1952	Age of Home / Existing Record	U	U	C	U		N/R	N				
3722 UNION AVE		N	Y		1956	Age of Home / Statistical Mod	U	U	UNL	U		N/R	N				
3723 GREEN STREET		N	Y		1909	Age of Home / Notified by Cus	U	U	L	L			N				
3723 STELLA BLVD		N	Y		1914	Age of Home / Statistical Mod	U	U	L	L			N				
3724 CHICAGO ROAD		N	Y		1899	Age of Home / Statistical Mod	U	U	L	L			N				
3724 PARK AVENUE		N	N		1956	Age of Home / Existing Record	U	U	C	U		N/R	N				
3725 CHICAGO ROAD		N	Y		1985	Age of Home / Statistical Mod	U	UNL	UNL	UNL		N/R	N				
3725 PARK AVENUE		N	N		1914	Age of Home / Existing Record	U	U	L	L			N				
3726 GREEN STREET		N	Y		1909	Age of Home / Statistical Mod	U	U	L	L			N				
3726 STELLA BLVD		N	N		1905	Age of Home / Existing Record	U	U	L	L			N				
3727 GREEN STREET		N	N		1909	Age of Home / Existing Record	U	U	L	L			N				
3727 PARK AVENUE		N	N		Unknown	N/A / Existing Records	U	U	L	L			N				
3727 STELLA BLVD		N	N		1887	Age of Home / Existing Record	U	U	L	L			N				
3728 CHICAGO ROAD		N	Y		1900	Age of Home / Statistical Mod	U	U	L	L			N				
3729 CHICAGO ROAD		N	Y		1985	Age of Home / Statistical Mod	U	UNL	UNL	UNL		N/R	N				
3729 CRESCENT DR		N	Y		1963	Age of Home / Notified by Cus	U	UNL	C	UNL		N/R	N				
3729 PARK AVENUE		N	Y		1919	Age of Home / Statistical Mod	U	U	L	L			N				
3730 CRESCENT DR		N	Y		1955	Age of Home / Statistical Mod	U	U	UNL	U		N/R	N				
3730 EMERALD AVE		N	Y		1904	Age of Home / Statistical Mod	U	U	L	L			N				
3730 PARK AVENUE		N	N		1956	Age of Home / Existing Record	U	U	C	U		N/R	N				
3730 STELLA BLVD		N	Y		1914	Age of Home / Notified by Cus	U	U	C	U		N/R	N				

Service Address	Lead and Copper Sample site number.	Is this a high-risk Facility or Area?	Service Line Newly Identified Since Last Submitted Inventory	Year PWS-Owned Service Line was Installed	Year Customer Side Service Line was Installed	Source of Information Used for Service Line Identification	Gooseneck/Pigtail	PWS-Owned Service Line Material	Customer Side Service Line Material	Classification for Entire Service Line	Was Galvanized Service Line Material ever downstream of Lead?	Date Customer Notified of Lead Service Line	Was a Lead Service Line Previously Replaced at this Location?	Date Lead Service Line Replaced	Material of Service Line Replacement	Has the customer refused access to the property?	Date of customer waiver or IDPH notification, if customer refused access to property
3731 GREEN STREET		N	N		Unknown	N/A / Existing Records	U	U	L	L			N				
3732 CHICAGO ROAD		N	Y		Unknown	N/A / Statistical Model	U	U	L	L			N				
3732 GREEN STREET		N	N		1909	Age of Home / Existing Record	U	U	L	L			N				
3733 CRESCENT DR		N	Y		1956	Age of Home / Statistical Mod	U	U	UNL	U		N/R	N				
3733 EMERALD AVE		N	N		1944	Age of Home / Existing Record	U	U	L	L			N				
3733 STELLA BLVD		N	N		1894	Age of Home / Existing Record	U	U	L	L			N				
3734 PARK AVENUE		N	N		1956	Age of Home / Existing Record	U	U	C	U		N/R	N				
3735 EMERALD AVE		N	N		Unknown	N/A / Existing Records	U	U	L	L			N				
3735 PARK AVENUE		N	N		1947	Age of Home / Existing Record	U	U	C	U		N/R	N				
3735 SANGAMON STREET		N	Y		1958	Age of Home / Statistical Mod	U	UNL	UNL	UNL		N/R	N				
3735 STELLA BLVD		N	N		1939	Age of Home / Existing Record	U	U	C	U		N/R	N				
3736 EMERALD AVE		N	N		Unknown	N/A / Existing Records	U	U	C	U		N/R	N				
3736 GREEN STREET		N	Y		1909	Age of Home / Statistical Mod	U	U	L	L			N				
3736 SANGAMON STREET		N	N		1962	Age of Home / Existing Record	U	UNL	C	UNL		N/R	N				
3736 STELLA BLVD		N	N		1921	Age of Home / Existing Record	U	U	L	L			N				
3737 CRESCENT DR		N	Y		1956	Age of Home / Statistical Mod	U	U	UNL	U		N/R	N				
3738 PARK AVENUE		N	N		1956	Age of Home / Existing Record	U	U	C	U		N/R	N				
3739 GREEN STREET		N	Y		1909	Age of Home / Statistical Mod	U	U	L	L			N				
3739 SANGAMON STREET		N	Y		1960	Age of Home / Statistical Mod	U	UNL	UNL	UNL		N/R	N				
3739 STELLA BLVD		N	Y		1899	Age of Home / Statistical Mod	U	U	L	L			N				
3740 CHICAGO ROAD		N	Y		Unknown	N/A / Statistical Model	U	U	UNL	U		N/R	N				
3740 CRESCENT DR		N	Y		1903	Age of Home / Statistical Mod	U	U	L	L			N				
3740 PARK AVENUE		N	Y		1956	Age of Home / Statistical Mod	U	U	UNL	U		N/R	N				
3740 STELLA BLVD		N	Y		1958	Age of Home / Statistical Mod	U	UNL	UNL	UNL		N/R	N				
3741 CRESCENT DR		N	Y		1956	Age of Home / Statistical Mod	U	U	UNL	U		N/R	N				
3741 EMERALD AVE		N	N		1947	Age of Home / Existing Record	U	U	L	L			N				
3741 PARK AVENUE		N	Y		1947	Age of Home / Statistical Mod	U	U	UNL	U		N/R	N				
3741 STELLA BLVD		N	Y		1949	Age of Home / Statistical Mod	U	U	UNL	U		N/R	N				
3742 EMERALD AVE		N	N		1904	Age of Home / Existing Record	U	U	L	L			N				
3742 SANGAMON STREET		N	Y		1964	Age of Home / Notified by Cus	U	UNL	C	UNL		N/R	N				
3743 CHICAGO ROAD		N	Y		Unknown	N/A / Statistical Model	U	U	UNL	U		N/R	N				
3743 GREEN STREET		N	Y		1900	Age of Home / Statistical Mod	U	U	L	L			N				
3743 PARK AVENUE		N	N		1951	Age of Home / Existing Record	U	U	C	U		N/R	N				
3743 SANGAMON STREET		N	N		1959	Age of Home / Existing Record	U	UNL	C	UNL		N/R	N				
3744 GREEN STREET		N	Y		1909	Age of Home / Visual Confirma	U	U	L	L			N				
3744 PARK AVENUE		N	N		1956	Age of Home / Existing Record	U	U	C	U		N/R	N				
3744 STELLA BLVD		N	N		1904	Age of Home / Existing Record	U	U	L	L			N				
3745 CRESCENT DR		N	Y		1962	Age of Home / Notified by Cus	U	UNL	C	UNL		N/R	N				
3745 PARK AVENUE		N	Y		1978	Age of Home / Notified by Cus	U	UNL	C	UNL		N/R	N				
3746 SANGAMON STREET		N	N		Unknown	N/A / Existing Records	U	U	C	U		N/R	N				
3747 EMERALD AVE		N	N		1955	Age of Home / Existing Record	U	U	C	U		N/R	N				
3747 SANGAMON STREET		N	N		1958	Age of Home / Existing Record	U	UNL	C	UNL		N/R	N				
3747 STELLA BLVD		N	N		1919	Existing Records	U	L	L	L			N				
3748 EMERALD AVE		N	N		1900	Age of Home / Existing Record	U	U	C	U		N/R	N				
3748 PARK AVENUE		N	N		1956	Age of Home / Existing Record	U	U	C	U		N/R	N				
3749 GREEN STREET		N	N		1899	Age of Home / Existing Record	U	U	L	L			N				
3749 UNION AVE		N	Y		1953	Age of Home / Statistical Mod	U	U	UNL	U		N/R	N				
3750 CRESCENT DR		N	Y		1978	Age of Home / Statistical Mod	U	UNL	UNL	UNL		N/R	N				
3750 GREEN STREET		N	Y		Unknown	N/A / Statistical Model	U	U	UNL	U		N/R	N				
3750 STELLA BLVD		N	Y		1900	Age of Home / Statistical Mod	U	U	L	L			N				
3751 EMERALD AVE		N	N		1954	Age of Home / Existing Record	U	U	C	U		N/R	N				
3751 STELLA BLVD		N	N		1929	Age of Home / Existing Record	U	U	L	L			N				
3752 SANGAMON STREET		N	N		1959	Age of Home / Existing Record	U	UNL	C	UNL		N/R	N				
3752 STELLA BLVD		N	Y		1927	Age of Home / Notified by Cus	U	U	C	U		N/R	N				
3753 CRESCENT DR		N	Y		1962	Age of Home / Statistical Mod	U	UNL	UNL	UNL		N/R	N				
3753 PARK AVENUE		N	Y		Unknown	N/A / Statistical Model	U	U	L	L			N				
3754 EMERALD AVE		N	Y		1904	Age of Home / Notified by Cus	U	U	C	U		N/R	N				
3754 PARK AVENUE		N	N		1956	Age of Home / Existing Record	U	U	#N/A	U		N/R	N				

Service Address	Lead and Copper Sample site number.	Is this a high-risk Facility or Area?	Service Line Newly Identified Since Last Submitted Inventory	Year PWS-Owned Service Line was Installed	Year Customer Side Service Line was Installed	Source of Information Used for Service Line Identification	Gooseneck/Pigtail	PWS-Owned Service Line Material	Customer Side Service Line Material	Classification for Entire Service Line	Was Galvanized Service Line Material ever downstream of Lead?	Date Customer Notified of Lead Service Line	Was a Lead Service Line Previously Replaced at this Location?	Date Lead Service Line Replaced	Material of Service Line Replacement	Has the customer refused access to the property?	Date of customer waiver or IDPH notification, if customer refused access to property
3755 EMERALD AVE		N	N		1955	Age of Home / Existing Record	U	U	C	U		N/R	N				
3755 GREEN STREET		N	Y		1909	Age of Home / Statistical Mod	U	U	L	L			N				
3755 SANGAMON STREET		N	N		1959	Age of Home / Existing Record	U	UNL	C	UNL		N/R	N				
3755 STELLA BLVD		N	N		1927	Age of Home / Existing Record	U	U	L	L			N				
3756 CRESCENT DR		N	Y		1960	Age of Home / Notified by Cus	U	UNL	C	UNL		N/R	N				
3756 STELLA BLVD		N	Y		1909	Age of Home / Notified by Cus	U	U	C	U		N/R	N				
3757 CRESCENT DR		N	Y		1960	Age of Home / Statistical Mod	U	UNL	UNL	UNL		N/R	N				
3758 PARK AVENUE		N	N		1956	Age of Home / Existing Record	U	U	C	U		N/R	N				
3759 EMERALD AVE		N	Y		1958	Age of Home / Statistical Mod	U	UNL	UNL	UNL		N/R	N				
3759 SANGAMON STREET		N	N		1958	Age of Home / Existing Record	U	UNL	C	UNL		N/R	N				
3760 CHICAGO ROAD		N	Y		2006	Age of Home / Statistical Mod	U	UNL	UNL	UNL		N/R	N				
3760 CRESCENT DR		N	Y		1959	Age of Home / Statistical Mod	U	UNL	UNL	UNL		N/R	N				
3760 EMERALD AVE		N	N		Unknown	N/A / Existing Records	U	U	C	U		N/R	N				
3760 GREEN STREET		N	Y		1997	Age of Home / Statistical Mod	U	UNL	UNL	UNL		N/R	N				
3760 STELLA BLVD		N	N		1910	Age of Home / Existing Record	U	U	L	L			N				
3761 CRESCENT DR		N	Y		1959	Age of Home / Statistical Mod	U	UNL	UNL	UNL		N/R	N				
3761 GREEN STREET		N	N		Unknown	N/A / Existing Records	U	U	C	U		N/R	N				
3761 STELLA BLVD		N	N		1919	Age of Home / Existing Record	U	U	C	U		N/R	N				
3762 PARK AVENUE		N	N		1956	Age of Home / Existing Record	U	U	#N/A	U		N/R	N				
3763 EMERALD AVE		N	N		1964	Age of Home / Existing Record	U	UNL	C	UNL		N/R	N				
3763 STELLA BLVD		N	Y		1904	Age of Home / Statistical Mod	U	U	L	L			N				
3766 EMERALD AVE		N	N		1949	Age of Home / Existing Record	U	U	C	U		N/R	N				
3766 PARK AVENUE		N	N		1956	Age of Home / Existing Record	U	U	C	U		N/R	N				
3767 EMERALD AVE		N	Y		1955	Age of Home / Statistical Mod	U	U	UNL	U		N/R	N				
3767 STELLA BLVD		N	N		1904	Age of Home / Existing Record	U	U	L	L			N				
3768 EMERALD AVE		N	Y		1904	Age of Home / Statistical Mod	U	U	L	L			N				
3770 PARK AVENUE		N	N		1955	Age of Home / Existing Record	U	U	C	U		N/R	N				
3771 EMERALD AVE		N	N		1956	Age of Home / Existing Record	U	U	C	U		N/R	N				
3771 STELLA BLVD		N	N		1946	Age of Home / Existing Record	U	U	L	L			N				
3772 PARK AVENUE		N	N		1955	Age of Home / Existing Record	U	U	C	U		N/R	N				
3777 EMERALD AVE		N	Y		1956	Age of Home / Statistical Mod	U	U	UNL	U		N/R	N				
3781 EMERALD AVE		N	Y		1956	Age of Home / Statistical Mod	U	U	UNL	U		N/R	N				
379 COLUMBIA CIRCLE		N	Y		1997	Age of Home / Notified by Cus	U	UNL	C	UNL		N/R	N				
38 E 34TH PLACE		N	Y		1899	Age of Home / Statistical Mod	U	U	L	L			N				
38 MC KINLEY AVE		N	Y		1895	Age of Home / Statistical Mod	U	U	L	L			N				
38 W 31ST STREET		N	Y		1929	Age of Home / Statistical Mod	U	U	L	L			N				
380 COLUMBIA CIRCLE		N	Y		1997	Age of Home / Statistical Mod	U	UNL	UNL	UNL		N/R	N				
3800 UNION AVE		N	N		1954	Age of Home / Existing Record	U	U	C	U		N/R	N				
3801 UNION AVE		N	Y		1947	Age of Home / Statistical Mod	U	U	UNL	U		N/R	N				
3804 UNION AVE		N	N		Unknown	N/A / Existing Records	U	U	C	U		N/R	N				
381 COLUMBIA CIRCLE		N	Y		1997	Age of Home / Notified by Cus	U	UNL	C	UNL		N/R	N				
3813 MORGAN STREET		N	Y		1942	Age of Home / Statistical Mod	U	U	L	L			N				
3813 SANGAMON STREET		N	Y		1978	Age of Home / Statistical Mod	U	UNL	UNL	UNL		N/R	N				
3814 PARK AVENUE		N	N		Unknown	N/A / Existing Records	U	U	GRR	GRR	Y	N/R	N				
3814 SANGAMON STREET		N	Y		Unknown	N/A / Statistical Model	U	U	UNL	U		N/R	N				
3815 MORGAN STREET		N	Y		1948	Age of Home / Statistical Mod	U	U	UNL	U		N/R	N				
3816 PARK AVENUE		N	Y		1996	Age of Home / Statistical Mod	U	UNL	UNL	UNL		N/R	N				
3816 SANGAMON STREET		N	N		Unknown	N/A / Existing Records	U	U	C	U		N/R	N				
3819 SANGAMON STREET		N	Y		1955	Age of Home / Notified by Cus	U	U	C	U		N/R	N				
3820 PARK AVENUE		N	Y		1947	Age of Home / Statistical Mod	U	U	UNL	U		N/R	N				
3820 SANGAMON STREET		N	Y		1948	Age of Home / Statistical Mod	U	U	UNL	U		N/R	N				
3821 MORGAN STREET		N	Y		1950	Visual Confirmation / Statistica	U	L	UNL	L			N				
3823 MORGAN STREET		N	Y		1949	Visual Confirmation / Statistica	U	L	UNL	L			N				
3823 SANGAMON STREET		N	Y		Unknown	N/A / Statistical Model	U	U	UNL	U		N/R	N				
3824 SANGAMON STREET		N	Y		1948	Age of Home / Statistical Mod	U	U	UNL	U		N/R	N				
3827 SANGAMON STREET		N	Y		1938	Age of Home / Statistical Mod	U	U	L	L			N				
3828 SANGAMON STREET		N	Y		Unknown	N/A / Statistical Model	U	U	UNL	U		N/R	N				
3830 MORGAN STREET		N	Y		Unknown	N/A / Statistical Model	U	U	L	L			N				

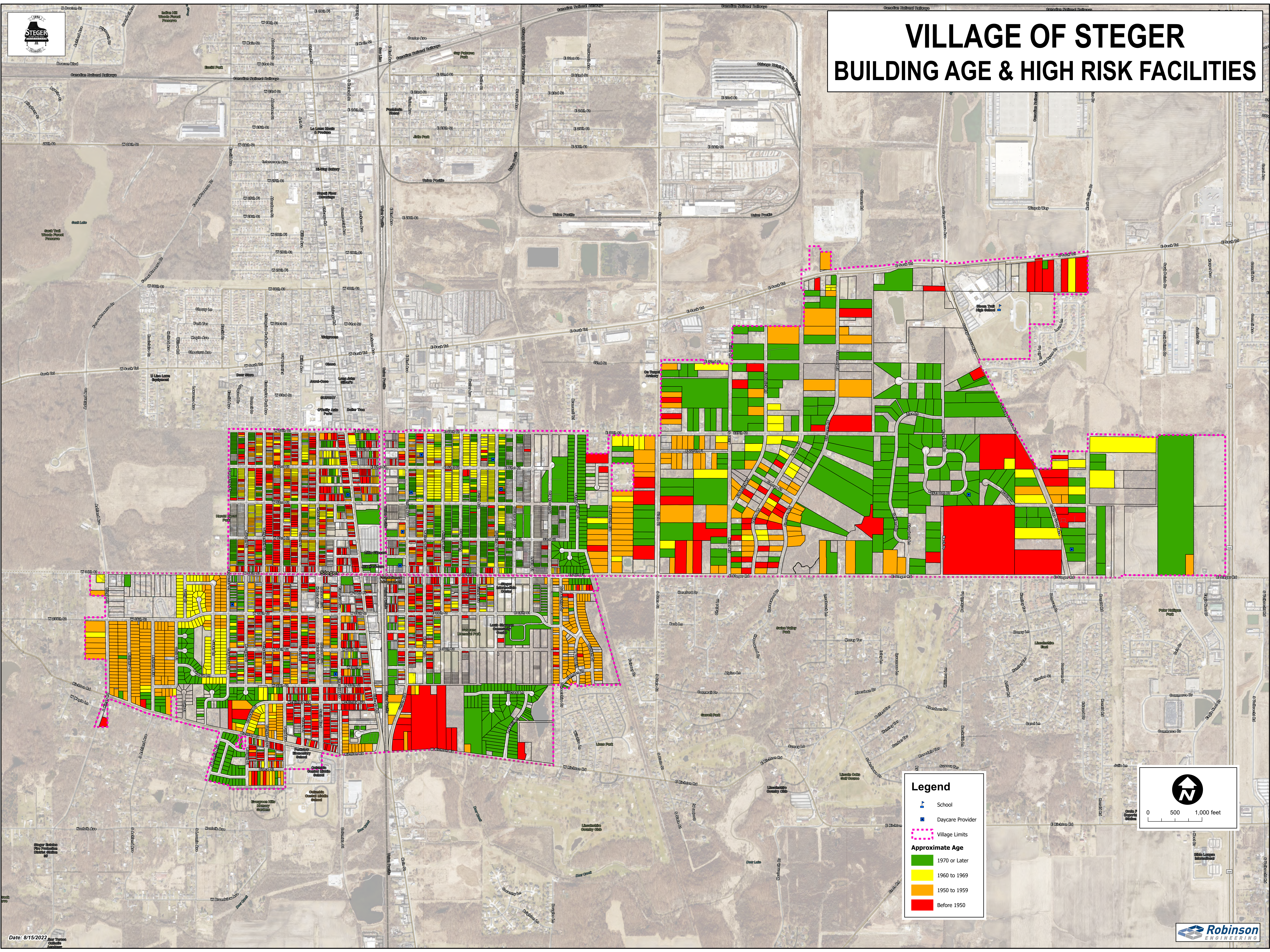
Service Address	Lead and Copper Sample site number.	Is this a high-risk Facility or Area?	Service Line Newly Identified Since Last Submitted Inventory	Year PWS-Owned Service Line was Installed	Year Customer Side Service Line was Installed	Source of Information Used for Service Line Identification	Gooseneck/Pigtail	PWS-Owned Service Line Material	Customer Side Service Line Material	Classification for Entire Service Line	Was Galvanized Service Line Material ever downstream of Lead?	Date Customer Notified of Lead Service Line	Was a Lead Service Line Previously Replaced at this Location?	Date Lead Service Line Replaced	Material of Service Line Replacement	Has the customer refused access to the property?	Date of customer waiver or IDPH notification, if customer refused access to property
3838 MORGAN STREET		N	Y		1976	Age of Home / Notified by Cus	U	UNL	C	UNL		N/R	N				
3843 MORGAN STREET		N	Y		1948	Visual Confirmation / Statistical	U	C	UNL	UNL		N/R	N				
3849 MORGAN STREET		N	Y		1944	Age of Home / Statistical Mod	U	U	L	L			N				
39 E 30TH PLACE		N	Y		1949	Age of Home / Statistical Mod	U	U	L	L			N				
39 E 33RD PLACE		N	Y		1914	Age of Home / Statistical Mod	U	U	L	L			N				
39 E 34TH PLACE		N	Y		1909	Age of Home / Statistical Mod	U	U	L	L			N				
39 E 34TH STREET		N	Y		1989	Age of Home / Notified by Cus	U	UNL	C	UNL		N/R	N				
39 MC KINLEY AVE		N	Y		1945	Age of Home / Statistical Mod	U	U	UNL	U		N/R	N				
391 W RICHTON ROAD		N	Y		1992	Age of Home / Statistical Mod	U	UNL	UNL	UNL		N/R	N				
40 E 30TH PLACE		N	Y		1951	Age of Home / Statistical Mod	U	U	UNL	U		N/R	N				
40 E 31ST STREET		N	Y		Unknown	N/A / Statistical Model	U	U	UNL	U		N/R	N				
40 W 31ST PLACE		N	Y		1923	Age of Home / Statistical Mod	U	U	L	L			N				
40 W 36TH PLACE		N	Y		1946	Age of Home / Statistical Mod	U	U	L	L			N				
400 W 34TH STREET		N	Y		Unknown	N/A / Statistical Model	U	U	UNL	U		N/R	N				
401 W 35TH STREET		N	Y		Unknown	N/A / Statistical Model	U	U	UNL	U		N/R	N				
402 W 35TH STREET		N	Y		1954	Age of Home / Statistical Mod	U	U	UNL	U		N/R	N				
403 COLUMBIA CIRCLE		N	Y		1997	Age of Home / Notified by Cus	U	UNL	C	UNL		N/R	N				
403 DORSETSHIRE DR		N	Y		1993	Age of Home / Statistical Mod	U	UNL	UNL	UNL		N/R	N				
403 W RICHTON ROAD		N	Y		1954	Age of Home / Statistical Mod	U	U	UNL	U		N/R	N				
404 W 35TH STREET		N	Y		1954	Age of Home / Statistical Mod	U	U	UNL	U		N/R	N				
405 W RICHTON ROAD		N	Y		1954	Age of Home / Statistical Mod	U	U	UNL	U		N/R	N				
406 W 35TH STREET		N	Y		1953	Age of Home / Statistical Mod	U	U	UNL	U		N/R	N				
408 W 34TH STREET		N	Y		Unknown	N/A / Statistical Model	U	U	UNL	U		N/R	N				
41 E 31ST STREET		N	Y		1941	Age of Home / Statistical Mod	U	U	L	L			N				
41 SUNRISE CT		N	Y		1999	Age of Home / Statistical Mod	U	UNL	UNL	UNL		N/R	N				
41 W 32ND STREET		N	Y		1904	Age of Home / Statistical Mod	U	U	L	L			N				
416 W 34TH STREET		N	N		Unknown	N/A / Existing Records	U	U	C	U		N/R	N				
42 E 30TH PLACE		N	Y		1951	Age of Home / Statistical Mod	U	U	UNL	U		N/R	N				
42 MC KINLEY AVE		N	Y		1910	Age of Home / Statistical Mod	U	U	L	L			N				
42 W 31ST STREET		N	Y		1929	Age of Home / Statistical Mod	U	U	L	L			N				
43 W 31ST PLACE		N	Y		1929	Age of Home / Statistical Mod	U	U	L	L			N				
43 W 37TH STREET		N	Y		Unknown	N/A / Statistical Model	U	U	L	L			N				
430 W 34TH STREET		N	Y		1973	Age of Home / Statistical Mod	U	UNL	UNL	UNL		N/R	N				
432 W 34TH STREET		N	Y		1973	Age of Home / Statistical Mod	U	UNL	UNL	UNL		N/R	N				
434 W 34TH STREET		N	Y		1973	Age of Home / Statistical Mod	U	UNL	UNL	UNL		N/R	N				
436 W 34TH STREET		N	Y		1973	Age of Home / Statistical Mod	U	UNL	UNL	UNL		N/R	N				
438 W 34TH STREET		N	Y		Unknown	N/A / Statistical Model	U	U	UNL	U		N/R	N				
44 E 30TH STREET		N	Y		1953	Age of Home / Statistical Mod	U	U	UNL	U		N/R	N				
44 W 31ST PLACE		N	Y		1913	Age of Home / Statistical Mod	U	U	L	L			N				
44 W 34TH STREET		N	Y		1909	Age of Home / Statistical Mod	U	U	L	L			N				
44 W 37TH STREET		N	N		1919	Age of Home / Existing Record	U	U	L	L			N				
45 E 31ST STREET		N	Y		1903	Age of Home / Notified by Cus	U	U	C	U		N/R	N				
45 E 34TH STREET		N	Y		1989	Age of Home / Notified by Cus	U	UNL	C	UNL		N/R	N				
45 MC KINLEY AVE		N	Y		1909	Age of Home / Notified by Cus	U	U	L	L			N				
45 SUNRISE CT		N	Y		1999	Age of Home / Statistical Mod	U	UNL	UNL	UNL		N/R	N				
450 W 34TH STREET		N	Y		Unknown	N/A / Statistical Model	U	U	UNL	U		N/R	N				
46 E 34TH STREET		N	Y		Unknown	N/A / Statistical Model	U	U	L	L			N				
46 E 34TH STREET		N	Y		Unknown	N/A / Statistical Model	U	U	L	L			N				
48 E 33RD STREET		N	Y		1950	Age of Home / Statistical Mod	U	U	L	L			N				
48 E 34TH STREET		N	Y		Unknown	N/A / Statistical Model	U	U	L	L			N				
48 W 34TH STREET		N	N		1909	Age of Home / Existing Record	U	U	L	L			N				
48 W 37TH STREET		N	Y		1909	Age of Home / Statistical Mod	U	U	L	L			N				
49 MC KINLEY AVE		N	Y		1914	Age of Home / Notified by Cus	U	U	L	L			N				
49 SUNRISE CT		N	Y		1999	Age of Home / Statistical Mod	U	UNL	UNL	UNL		N/R	N				
5 SUNSET CT		N	Y		1999	Age of Home / Statistical Mod	U	UNL	UNL	UNL		N/R	N				
50 E 37TH STREET		N	Y		1954	Age of Home / Statistical Mod	U	U	UNL	U		N/R	N				
500 W 35TH STREET		N	Y		1953	Age of Home / Statistical Mod	U	U	UNL	U		N/R	N				
501 W RICHTON ROAD		N	Y		1953	Age of Home / Statistical Mod	U	U	UNL	U		N/R	N				

Service Address	Lead and Copper Sample site number.	Is this a high-risk Facility or Area?	Service Line Newly Identified Since Last Submitted Inventory	Year PWS-Owned Service Line was Installed	Year Customer Side Service Line was Installed	Source of Information Used for Service Line Identification	Gooseneck/Pigtail	PWS-Owned Service Line Material	Customer Side Service Line Material	Classification for Entire Service Line	Was Galvanized Service Line Material ever downstream of Lead?	Date Customer Notified of Lead Service Line	Was a Lead Service Line Previously Replaced at this Location?	Date Lead Service Line Replaced	Material of Service Line Replacement	Has the customer refused access to the property?	Date of customer waiver or IDPH notification, if customer refused access to property
503 W RICHTON ROAD		N	Y		2003	Age of Home / Statistical Mod	U	UNL	UNL	UNL		N/R	N				
505 W RICHTON ROAD		N	Y		1953	Age of Home / Statistical Mod	U	U	UNL	U		N/R	N				
507 W RICHTON ROAD		N	Y		1953	Age of Home / Statistical Mod	U	U	UNL	U		N/R	N				
52 W 37TH STREET		N	N		1907	Age of Home / Existing Record	U	U	L	L			N				
53 E 30TH PLACE		N	Y		1912	Age of Home / Notified by Cus	U	U	C	U		N/R	N				
53 MC KINLEY AVE		N	Y		1900	Age of Home / Notified by Cus	U	U	C	U		N/R	N				
53 SUNRISE CT		N	Y		1999	Age of Home / Notified by Cus	U	UNL	C	UNL		N/R	N				
54 E 31ST STREET		N	Y		Unknown	N/A / Statistical Model	U	U	UNL	U		N/R	N				
54 E 37TH STREET		N	Y		1969	Age of Home / Statistical Mod	U	UNL	UNL	UNL		N/R	N				
54 MC KINLEY AVE		N	Y		1904	Age of Home / Statistical Mod	U	U	L	L			N				
55 E 34TH STREET		N	Y		1903	Age of Home / Statistical Mod	U	U	L	L			N				
55 W 37TH STREET		N	Y		Unknown	N/A / Statistical Model	U	U	UNL	U		N/R	N				
56 W 37TH STREET		N	Y		1907	Age of Home / Statistical Mod	U	U	L	L			N				
57 MC KINLEY AVE		N	Y		1905	Age of Home / Statistical Mod	U	U	L	L			N				
57 SUNRISE CT		N	Y		2000	Age of Home / Statistical Mod	U	UNL	UNL	UNL		N/R	N				
57 W RICHTON ROAD		N	Y		Unknown	N/A / Statistical Model	U	U	L	L			N				
58 MC KINLEY AVE		N	Y		1914	Age of Home / Statistical Mod	U	U	L	L			N				
59 E 34TH STREET		N	Y		1903	Age of Home / Statistical Mod	U	U	L	L			N				
59 W 34TH STREET		N	Y		1903	Age of Home / Statistical Mod	U	U	L	L			N				
62 E 34TH STREET		N	Y		1939	Age of Home / Statistical Mod	U	U	L	L			N				
62 W 34TH STREET		N	Y		1924	Age of Home / Statistical Mod	U	U	L	L			N				
63 W 34TH STREET		N	Y		1908	Age of Home / Statistical Mod	U	U	L	L			N				
63 W RICHTON ROAD		N	Y		1904	Age of Home / Statistical Mod	U	U	L	L			N				
64 E 30TH PLACE		N	Y		1953	Age of Home / Statistical Mod	U	U	UNL	U		N/R	N				
64 W 34TH STREET		N	Y		1924	Age of Home / Statistical Mod	U	U	L	L			N				
65 E 34TH STREET		N	Y		1924	Age of Home / Notified by Cus	U	U	L	L			N				
66 E 34TH STREET		N	Y		Unknown	N/A / Statistical Model	U	U	UNL	U		N/R	N				
67 E 31ST STREET		N	Y		1950	Age of Home / Statistical Mod	U	U	L	L			N				
67 E 34TH STREET		N	Y		Unknown	N/A / Statistical Model	U	U	UNL	U		N/R	N				
69 W 34TH STREET		N	N		1934	Age of Home / Existing Record	U	U	L	L			N				
69 W RICHTON ROAD		N	Y		1904	Age of Home / Statistical Mod	U	U	L	L			N				
72 E 34TH STREET		N	Y		1909	Age of Home / Statistical Mod	U	U	L	L			N				
73 W RICHTON ROAD		N	Y		1904	Age of Home / Statistical Mod	U	U	L	L			N				
74 W 31ST STREET		N	Y		1993	Age of Home / Statistical Mod	U	UNL	UNL	UNL		N/R	N				
74 W 37TH STREET		N	Y		1991	Age of Home / Statistical Mod	U	UNL	UNL	UNL		N/R	N				
75 MC KINLEY AVE		N	Y		Unknown	N/A / Statistical Model	U	U	UNL	U		N/R	N				
76 W 34TH STREET		N	Y		Unknown	N/A / Statistical Model	U	U	L	L			N				
77 E 34TH STREET		N	Y		1908	Age of Home / Statistical Mod	U	U	L	L			N				
78 W 31ST STREET		N	Y		1993	Age of Home / Notified by Cus	U	UNL	C	UNL		N/R	N				
78 W 37TH STREET		N	N		1904	Age of Home / Existing Record	U	U	L	L			N				
79 MC KINLEY AVE		N	Y		1909	Age of Home / Statistical Mod	U	U	L	L			N				
79 W 34TH STREET		N	Y		1924	Age of Home / Statistical Mod	U	U	L	L			N				
79 W RICHTON ROAD		N	Y		1904	Age of Home / Notified by Cus	U	U	C	U		N/R	N				
81 W 34TH STREET		N	Y		1934	Age of Home / Statistical Mod	U	U	L	L			N				
82 E 34TH STREET		N	Y		1900	Age of Home / Statistical Mod	U	U	L	L			N				
82 W 34TH STREET		N	Y		1900	Age of Home / Statistical Mod	U	U	L	L			N				
82 W 37TH STREET		N	N		1909	Age of Home / Existing Record	U	U	L	L			N				
83 MC KINLEY AVE		N	Y		1909	Age of Home / Notified by Cus	U	U	C	U		N/R	N				
84 E 34TH STREET		N	Y		1909	Age of Home / Statistical Mod	U	U	L	L			N				
86 W 34TH STREET		N	Y		1900	Age of Home / Notified by Cus	U	U	C	U		N/R	N				
86 W 37TH STREET		N	N		1904	Age of Home / Existing Record	U	U	L	L			N				
87 MC KINLEY AVE		N	Y		1909	Age of Home / Statistical Mod	U	U	L	L			N				
87 W RICHTON ROAD		N	Y		1904	Age of Home / Statistical Mod	U	U	L	L			N				
88 E 34TH STREET		N	Y		1909	Age of Home / Statistical Mod	U	U	L	L			N				
89 E 34TH STREET		N	Y		1894	Age of Home / Statistical Mod	U	U	L	L			N				
9 SUNSET CT		N	Y		1999	Age of Home / Statistical Mod	U	UNL	UNL	UNL		N/R	N				
91 MC KINLEY AVE		N	Y		1987	Age of Home / Statistical Mod	U	UNL	UNL	UNL		N/R	N				
91 W RICHTON ROAD		N	Y		Unknown	N/A / Notified by Customer	U	U	C	U		N/R	N				

Appendix 3 Building Age Map



VILLAGE OF STEGER BUILDING AGE & HIGH RISK FACILITIES



Legend

- School
- Daycare Provider
- Village Limits
- Approximate Age**
- 1970 or Later
- 1960 to 1969
- 1950 to 1959
- Before 1950

0 500 1,000 feet

Appendix 4 Water Rates

ORDINANCE NO. 1179

STATE OF ILLINOIS)
)
COUNTIES OF COOK)
)
)
)

AN ORDINANCE AMENDING CHAPTER 86, SECTIONS 86-2 AND 86-4 OF THE MUNICIPAL CODE OF STEGER, ILLINOIS REGARDING UTILITY RATES FOR THE VILLAGE OF STEGER, ILLINOIS.

WHEREAS, the Village of Steger, Counties of Cook and Will, State of Illinois (the "Village") is a duly organized and existing municipality and unit of local government created under the provisions of the laws of the State of Illinois, and is operating under the provisions of the Illinois Municipal Code, and all laws amendatory thereof and supplementary thereto, with full powers to enact ordinances and adopt resolutions for the benefit of the residents of the Village; and

WHEREAS, the Village President (the "Village President"), and the Board of Trustees (the "Village Board" and together with the Village President, the "Corporate Authorities"), are committed to ensuring the effective administration of government; and

WHEREAS, Chapter 86 of the Municipal Code of Steger, Illinois (the "Village Code") provides for certain water rates and regulations (the "Existing Regulations"); and

WHEREAS, the Corporate Authorities desire to amend the Village Code to update the Existing Regulations; and

WHEREAS, with the foregoing in mind, the Corporate Authorities have determined that it is necessary, advisable and in the best interests of the Village and its residents to amend Chapter 86, Sections 86-2 and 86-4 of the Village Code as set forth herein;

NOW, THEREFORE, BE IT ORDAINED by the President and the Board of Trustees of the Village of Steger, Counties of Cook and Will, and the State of Illinois, as follows:

**ARTICLE I.
IN GENERAL**

SECTION 1.0: Incorporation Clause.

The Corporate Authorities hereby find that all of the recitals hereinbefore stated as contained in the preambles to this Ordinance are full, true and correct and do hereby, by reference, incorporate and make them part of this Ordinance as legislative findings.

SECTION 2.0: Purpose.

The purpose of this Ordinance is to amend Chapter 86, Sections 86-2 and 86-4 of the Village Code regarding the water rates and regulations for the Village.

**ARTICLE II.
AUTHORIZATION;
AMENDMENT TO CHAPTER 86, SECTIONS 86-2 AND 86-4 OF
THE MUNICIPAL CODE OF STEGER, ILLINOIS**

SECTION 3.0: Amendment to Chapter 86, Section 86-2.

That the Municipal Code of Steger, Illinois is hereby amended, notwithstanding any provision, ordinance, resolution or Village Code section to the contrary, by amending Chapter 86, Section 86-2 as follows:

RESERVED. ~~That there shall be, and there are hereby established charges and rates for the use of, and for the service supplied by the combined waterworks, and sewerage system of the village, Cook and Will Counties, Illinois, based upon the amount of water consumed as shown by the water meters as follows:~~

~~(1) *Inside corporate limits of the village:*~~

- ~~a. *Combined water and sewer service.* For all metered users of the village water service, rates will be as follows: \$2.42 per 100 cubic feet with a minimum charge of \$24.20 per quarter. For all metered users of the village water service connected to the sewer system, sewer rates will be charged based on rates established by Thorn Creek Basin Sanitary~~

~~District rate tables. Effective July 1, 2010, the rate is \$1.38 per 100 cubic feet plus a flat rate per bill handling fee of \$1.65.~~

- ~~b. *Water service only.* All water used per quarter at \$1.81 per 100 cubic feet. The minimum charge shall be \$18.15 per quarter.~~
- ~~c. *Sewer service only.* The charge for sewer service only for residential and small business users being billed and metered from South Chicago Heights for water usage shall be charged a flat rate per quarter in accordance with Thorn Creek Basin Sanitary District Rate Table.~~

~~Flat rate established by the village to cover costs due to use of village sewers: \$19.90 per quarter, plus rehabilitation charge.~~

~~_____ The charge for sewer service only for high volume users being
_____ billed and metered from South Chicago Heights for water usage
_____ shall be charged a flat rate of \$400.00 per quarter.~~

- ~~d. *Sewer rehabilitation charge.*~~

~~_____ *Residential user:* \$80.00 per annum.~~

~~_____ *Commercial and multi-family user (four units or more) with usage
_____ under 10,000 cubic feet per quarter of one year:* \$200.00 per
_____ annum.~~

~~_____ *Commercial and multi-family user in excess of 10,000 cubic feet
_____ per quarter of year:* \$800.00 per annum.~~

- ~~e. *Sewer maintenance fee for Saukview School.* Saukview School shall be charged a flat rate of \$250.00 per quarter for sewer maintenance.~~

~~(2) *Outside the corporate limits of the village.*~~

- ~~a. *Combined water and sewerage service:* For all water used, at \$4.50 per 100 cubic feet. The minimum charge shall be \$45.00 per quarter.~~
- ~~b. *Water service only:* For all water used, at \$1.90 per 100 cubic feet. The minimum charge shall be \$19.00 per quarter.~~
- ~~c. *Sewer service only:* The charges for sewer service only to residential users shall be \$35.00 per quarter. The charges for sewer service only to industrial users shall be by contract.~~

SECTION 3.1: Amendment to Chapter 86, Section 86-4.

That the Municipal Code of Steger, Illinois is hereby amended, notwithstanding any provision, ordinance, resolution or Village Code section to the contrary, by amending Chapter 86, Section 86-4 as follows:

~~Reserved.~~ That there shall be, and there are hereby established charges and rates for the use of, and for the service supplied by the combined waterworks, and sewerage system of the village, Cook and Will Counties, Illinois, based upon the amount of water consumed as shown by the water meters as follows:

(1) Inside corporate limits of the village:

- a. Water Service Rate. For all metered users of the village water service, rates will be as follows: All water will be billed at 1 Cubic Foot with a minimum per bi-monthly billing at 670 cubic feet. See Sec. 86-4 (3) (table 1) for current rate.
- b. For all metered users of the village water service connected to the sewer system, sewer rates will be charged based on rates established by Thorn Creek Basin Sanitary District rate tables. Effective July 1, 2010, the rate is per 100 cubic feet plus a flat rate per bill handling fee determined by current agreement with Thorn Creek Basin Sanitary District.
- c. Sewer service only. The charge for sewer service only for residential and small business users being billed and metered from other than the Village of Steger for water usage shall be charged a flat rate per quarter in accordance with Thorn Creek Basin Sanitary District Rate Table.
 1. Flat rate established by the village to cover costs due to use of village sewers: \$19.90 per quarter, plus rehabilitation charge.
The charge for sewer service only for high volume users being billed and metered from other than the Village of Steger for water usage shall be charged a flat rate of \$400.00 per quarter.
- d. Sewer rehabilitation charge.
 1. Residential user: \$80.00 per annum.
 2. Residential user (Senior Rate): \$40.00 per annum.
 - a. Must apply for rate and be verified by the Village.
 - b. Must be owner occupied

- c. Must be 65 years of age or older
- 3. Commercial and multi-family user (four units or more) with usage under 10,000 cubic feet per quarter of one year: \$200.00 per annum.
- 4. Commercial and multi-family user in excess of 10,000 cubic feet per quarter of year: \$800.00 per annum.
- e. Sewer maintenance fee for Saukview School. Saukview School shall be charged a flat rate of \$250.00 per quarter for sewer maintenance.

(2) Outside the corporate limits of the village.

- a. Water Service Rate. For all metered users of the village water service, rates will be as follows: All water will be billed at 1 Cubic Foot with a minimum per bi-monthly billing at 670 cubic feet. See Sec. 86-4 (3) (table 2) for current rate.
- b. Sewer service: The charges for sewer service only to single family residential users shall be \$35.00 per bi-monthly.
- c. The charges for sewer service to other than single family residential users shall be by contract.

(3) Rate Table:

Table 1
Inside corporate limits of the village

<u>FY17</u>	<u>FY18</u>	<u>FY19</u>	<u>FY20</u>	<u>FY21</u>
<u>\$0.0242</u>	<u>\$0.0426</u>	<u>\$0.0440</u>	<u>\$0.0453</u>	<u>\$0.0467</u>

Table 2
Outside the corporate limits of the village

<u>FY17</u>	<u>FY18</u>	<u>FY19</u>	<u>FY20</u>	<u>FY21</u>
<u>\$0.0450</u>	<u>\$0.0626</u>	<u>\$0.0645</u>	<u>\$0.0664</u>	<u>\$0.0684</u>

SECTION 3.2: Other Actions Authorized.

The officers, employees and/or agents of the Village shall take all action necessary or reasonably required to carry out, give effect to and consummate the

amendment contemplated by this Ordinance and shall take all action necessary in conformity therewith. The officers, employees and/or agents of the Village are specifically authorized and directed to draft and disseminate any and all necessary forms or notices to be utilized in connection with the intent of this Ordinance.

**ARTICLE III.
HEADINGS, SAVINGS CLAUSES, PUBLICATION,
EFFECTIVE DATE**

SECTION 4.0: Headings.

The headings of the articles, sections, paragraphs and subparagraphs of this Ordinance are inserted solely for convenience of reference and form no substantive part of this Ordinance nor should they be used in any interpretation or construction of any substantive provision of this Ordinance.

SECTION 5.0: Severability.

The provisions of this Ordinance are hereby declared to be severable and should any provision of this Ordinance be determined to be in conflict with any law, statute or regulation by a court of competent jurisdiction, said provision shall be excluded and deemed inoperative, unenforceable and as though not provided for herein, and all other provisions shall remain unaffected, unimpaired, valid and in full force and effect.

SECTION 6.0: Superseder.

All code provisions, ordinances, resolutions, rules and orders, or parts thereof, in conflict herewith are, to the extent of such conflict, hereby superseded.

SECTION 7.0: Publication.

A full, true and complete copy of this Ordinance shall be published in pamphlet form or in a newspaper published and of general circulation within the Village as provided by the Illinois Municipal Code, as amended.

SECTION 8.0: Effective Date.

This Ordinance shall be effective January 1, 2018 subject to its passage, approval and publication in accordance with applicable law.

[THE REMAINDER OF THIS PAGE INTENTIONALLY LEFT BLANK]

PASSED this 20TH day of November, 2017.

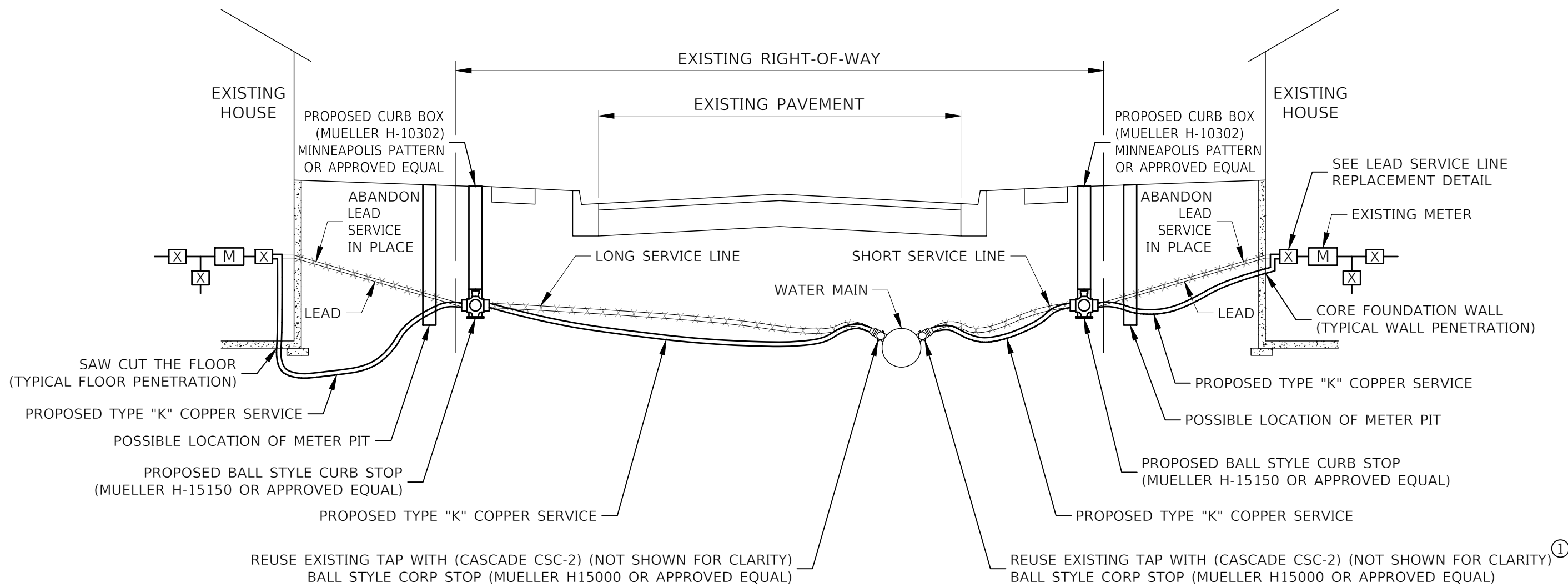
Joseph M. Zagone, Jr., Village Clerk

APPROVED this 20th day of November, 2017.

Kenneth A. Peterson, Jr., Village President

Roll call vote:
Voting in favor:
Voting against:
Not voting:

Appendix 5 LSLR Details

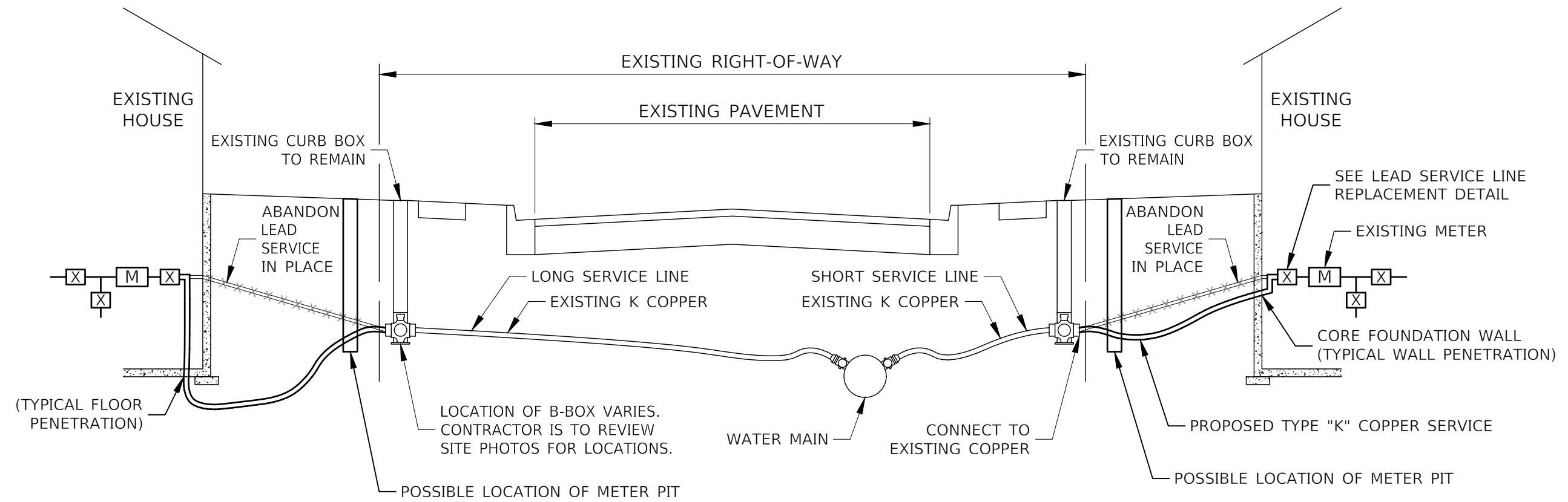


NOTE:
 ① SEE SPECIFICATIONS FOR WATER MAIN TAPPING.

FULL LEAD WATER SERVICE REPLACEMENT
 (COPPER)



22R0906_02-LSLR-DTLS-01



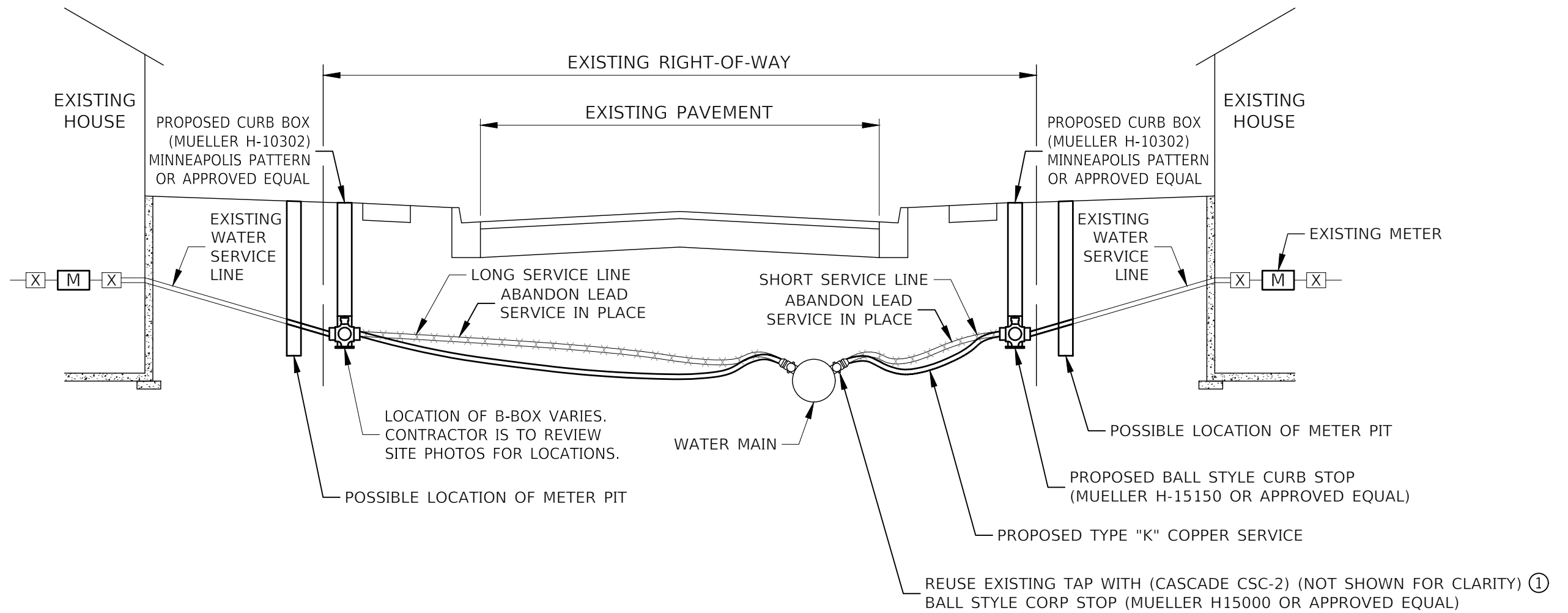
NOTE:

- ① ONLY CURB BOXES THAT ARE NOT FUNCTIONING ARE TO BE REPLACED PER THE SPECIAL PROVISIONS. ANY CURB BOXES THAT ARE BURIED SHALL BE ADJUSTED PER THE SPECIAL PROVISIONS.

PARTIAL LEAD WATER SERVICE REPLACEMENT
PRIVATE SIDE (COPPER)



22R0906_02-LSLR-DTLS-01



NOTE:
 ① SEE SPECIFICATIONS FOR WATER MAIN TAPPING.

PARTIAL LEAD WATER SERVICE REPLACEMENT
 PUBLIC SIDE (COPPER)



22R0906_02-LSLR-DTLS-01

Appendix 6

Lead Service Line Replacement Outreach Materials

Bold (and foreign languages) must remain as-is. Normal font can be modified.

This notice contains important information about your water service and may affect your rights. We encourage you to have this notice translated in full into a language you understand and before you make any decisions that may be required under this notice.

Diese Mitteilung beinhaltet wichtige Informationen über Ihre Wasserversorgung und könnte Ihre Rechte beeinflussen. Wir bitten Sie, dass Sie diese Mitteilung vollständig in eine Sprache übersetzen lassen, die Sie verstehen, bevor Sie eventuelle Entscheidungen treffen, welche im Zusammenhang mit dieser Benachrichtigung erforderlich sind.

Ang abisong ito ay naglalaman ng mahalagang impormasyon tungkol sa iyong serbisyo sa tubig at maaaring makaapekto sa iyong mga karapatan. Hinihikayat namin kayo na isalin nang buo ang abisong ito sa wikang naiintindihan ninyo at bago kayo gumawa ng anumang mga desisyon na maaaring kailanganin sa abisong ito.

આ સૂચનામાં તમારી પાણીની સેવા વિશે મહત્વપૂર્ણ માહિતી શામેલ છે અને તમારા અધિકારોને અસર કરી શકે છે- અમે તમને પ્રોત્સાહિત કરીએ છીએ કે તમે આ સૂચના હેઠળ જરૂરી હોય તેવા કોઈપણ નિર્ણયો લો તે પહેલાં તમે આ સૂચનાને તમે સમજો છો તે ભાષામાં સંપૂર્ણ ભાષાંતર કરો.

Niniejsze zawiadomienie zawiera ważne informacje na temat Państwa przyłącza wodociągowego i może mieć wpływ na Państwa prawa. Przed podjęciem jakichkolwiek decyzji, które mogą być wymagane na mocy niniejszego zawiadomienia, zachęcamy Państwa do przetłumaczenia całości niniejszego zawiadomienia na język, który będzie dla Państwa zrozumiały.

يحتوي هذا الإشعار على معلومات مهمة حول خدمة المياه لديك، وقد يؤثر على حقوقك. قبل اتخاذ أي قرارات قد تكون مطلوبة بموجب هذا الإشعار فإننا نشجعك على ترجمته بالكامل إلى لغة تفهمها.

اس نوٹس میں آپ کی پانی کی سروسز سے متعلق اہم ترین معلومات موجود ہیں اور یہ آپ کے حقوق کو متاثر کر سکتا ہے۔ ہم آپ کو ترغیب دیں گے کہ آپ اس نوٹس کا مکمل طور پر اس زبان میں ترجمہ کروائیں جو آپ سمجھتے ہوں اور ممکن ہے کہ آپ کے کوئی فیصلہ لینے سے قبل اس نوٹس کے تحت یہ درکار بھی ہو۔

Este aviso contiene información importante sobre su servicio de agua y puede afectar sus derechos. Lo animamos a que traduzca este aviso a un idioma que comprenda antes de tomar cualquier decisión que pueda ser necesaria en virtud del mismo.

이 통지서에는 귀하의 권리에 영향을 미칠 수 있는 수도 서비스에 관한 중요한 정보가 제시되어 있습니다. 이 통지서에서 요구하는 결정을 내리기 전에 이 통지서를 귀하가 이해할 수 있는 언어로 번역하시기 바랍니다.

本通知包含有关您的供水服务的重要信息，可能会影响到您的权利。在您做出本通知所要求的任何决定之前，我们鼓励您将本通知完整地翻译成您可理解的语言。

IMPORTANT INFORMATION ABOUT LEAD IN YOUR DRINKING WATER

The Community Water System (CWS) has determined that your property is likely serviced by a lead water pipe. Lead can cause serious health problems, especially for pregnant women and children 6 years and younger. Please read this notice closely to see what you can do to reduce lead in your drinking water.

The CWS provides water that protects our residents from lead leaching into our water system. The CWS has not had a recent violation for lead levels. However, proper maintenance of the system to prevent the leaching of lead costs time, energy, and money. There is also the potential that something might go wrong and people with lead service lines would be exposed to lead in their drinking water.

Health Effects of Lead

It can cause damage to the brain and kidneys, and can interfere with the production of red blood cells that carry oxygen to all parts of your body. The greatest risk of lead exposure is to infants, young children, and pregnant women. Scientists have linked the effects of lead on the brain with lowered IQ in children. Adults with kidney problems and high blood pressure can be affected by low levels of lead more than healthy adults. Lead is stored in the bones and can be released later in life. During pregnancy, the child receives lead from the mother's bones, which may affect brain development.

Sources of Lead

The source of water from Lake Michigan does not contain lead. When water is in contact with service lines or plumbing that contains lead for several hours, the lead may enter drinking water. Homes built before the 1960s in our community are more likely to have lead service lines and lead in solder and plumbing fixtures.

Don't forget, most lead exposure is still from small children ingesting lead paint, dust, and soil. In addition, lead can be found in certain types of pottery, pewter, brass fixtures, food, and cosmetics. Other sources include exposure in the work place and exposure from certain hobbies (lead can be carried on clothing or shoes). Lead is found in some toys, some playground equipment, and some children's metal jewelry. Wash your children's hands and toys often as they can come into contact with dirt and dust containing lead.

Steps That You Can Take to Reduce Your Exposure to Lead in Your Drinking Water

1. *Run your water to flush out lead.*
 - a. If the plumbing in your home is accessible; you may be able to inspect your own plumbing to

- determine whether you have a lead service line. Otherwise, you will most likely have to hire a plumber, or allow the Village to inspect your water line.
- b. If you do not have a lead service line, running the water for 1 - 2 minutes at the kitchen tap should clear the lead from your household plumbing to the kitchen tap. Once you have done this, fill a container with water and store it in the refrigerator for drinking, cooking, and preparing baby formula throughout the day.
 - c. If you do have a lead service line, flushing times can vary based on the length of your lead service line and the plumbing configuration in your home. The length of lead service lines varies considerably.
 - d. The following flushing guidelines are recommended by the American Water Works Association after a lead service line is replaced:
 - i. Find all the faucets that will drain, including the basement and all floors in your house.
 - ii. Remove aerators and screens whenever possible, including the shower heads, from all faucets you plan to flush.
 - iii. Include the laundry tubs, hose-bibs, bathtubs, and showers as flushing points.
 - iv. After all the aerators are off, open the faucets in the basement or lowest floor in the house. Leave all faucets running at highest rate possible, using cold water.
 - v. After the faucets are all open in lowest floor, open the faucets on next highest floor of the house. Continue until faucets are open on all floors.
 - vi. After all faucets are opened, leave the water running for at least 30 minutes.
 - vii. After 30 minutes, turn off the first faucet you opened and continue to turn off other faucets in the same order you turned them on.
 - viii. Clean aerators/screens at each faucet. You may need to replace screens/aerators if too old or worn
2. *Use cold water for drinking, cooking, and preparing baby formula.*
 - a. Do not cook with or drink water from the hot water tap; lead dissolves more easily into hot water.
 - b. Do not use water from the hot water tap to make baby formula.
 3. *Look for alternative sources or treatment of water.*
 - a. You may want to consider purchasing bottled water; or
 - b. Purchase a water filter that is certified to remove "total lead". The filter should be NSF 53 and NSF 42 certified.
 4. *Clean and remove any debris from faucet aerators on a regular basis.*
 5. *Do not boil water to remove lead.* Boiling water will not reduce lead.
 6. *Purchase lead free faucets and plumbing components.*
 7. *Remove the entire lead service line.*
 - a. *As part of the separate Lead Service Line Replacement program, should you agree to participate, the Village will replace your lead service line from the water main to the meter inside your home.*
 8. *Test your water for lead.*
 - a. Call us at: 815-412-2015 to find out how to get your water tested for lead. While we do not do the testing, we can provide a list of laboratories certified to do the testing. Laboratories will send you the bottles for sample collection. Please note that we are not affiliated with the laboratories, and they will charge you a fee.
 - If test results indicate a lead level above 15 ug/L, bottled water should be used by pregnant women, breast-feeding women, young children, and formula-fed infants.
 - b. Approximately one month after service line replacement, testing is recommended. The sample should be a first-draw sample after water has not been used for at least 6 hours. The sample must be collected from a tap used frequently inside the home, preferably from the kitchen.
 - c. As a precaution, until the sample is collected and analyzed, the customer is recommended to do a mini-flush of premise plumbing by running tap water each morning or when the water sits in the pipe for at least 6 hours. Flush for 5 minutes to displace water that has been sitting in the pipes inside the house and in the service line. This could include taking a shower, running the dishwasher, flushing a toilet, collecting water for plants/garden, or running the faucet. The customer should do this before using any

water for drinking, cooking, infant formula, and so on. Daily miniflushes should continue for six months or until lead sample results show the lead level is below the regulatory guideline. The customer should clean debris from aerators and screens once a month for six months. After six months, clean debris twice a year.

For More Information

Call us at () or visit our website at (). For more information on reducing lead exposure around your home/building and the health effects of lead, visit EPA's website at www.epa.gov/lead or contact your health care provider.

Thank you for reading this notice, and we hope to hear from you soon.

Salutation